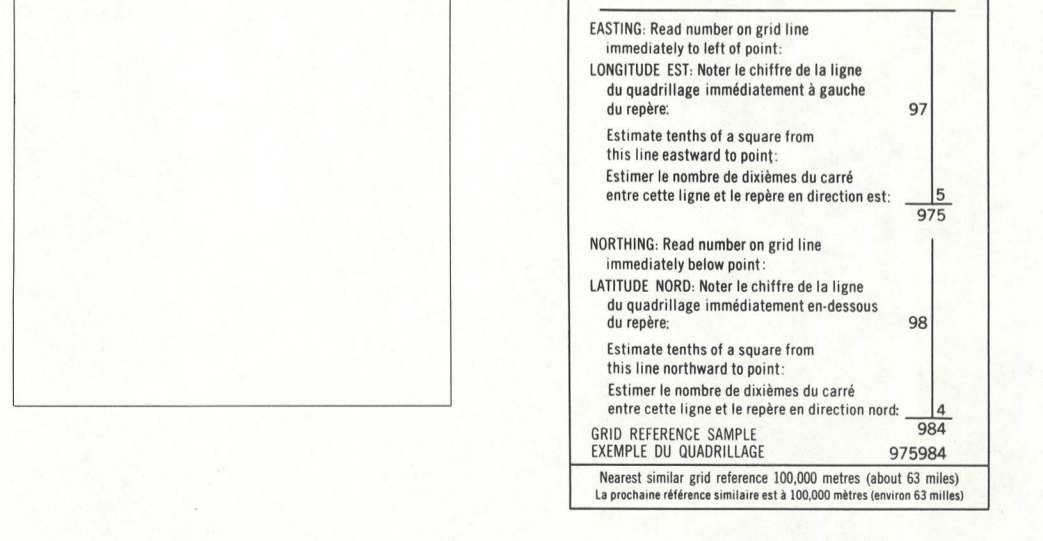
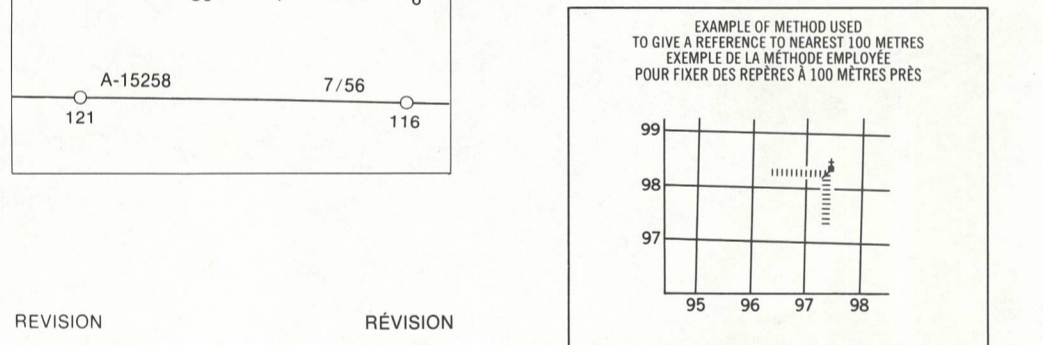
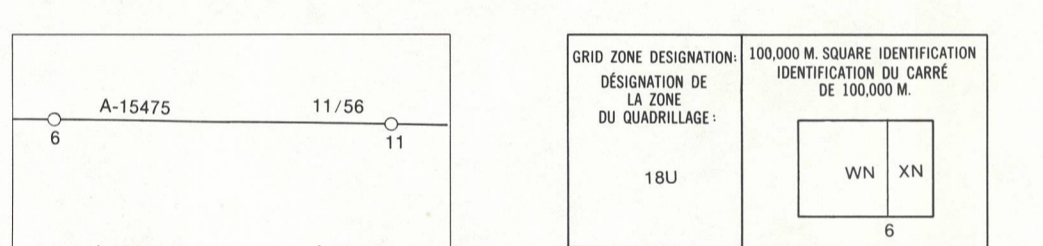




LEGEND - LÉGENDE

- ROADS AND RELATED FEATURES**
 - HARD SURFACE, ALL WEATHER
 - LOOSE SURFACE
 - CART TRACK, WINTER ROAD OR ROAD UNDER CONSTRUCTION
 - TRAIL, CUT LINE, PORTAGE
 - RAIL 1-UP AREA
 - RAILWAY SIDING, STATION, STOP
 - BRIDGE
 - SEAPLANE BASE, ANCHORAGE
- LANDMARK FEATURES**
 - HOUSE, BARN
 - CHURCH, SCHOOL
 - POST OFFICE
 - HISTORICAL SITE
 - TOWERS, FIRE, RADIO
 - WELL, OIL, GAS
 - TANK, OIL, GASOLINE, WATER
 - TELEPHONE LINE
 - POWER TRANSMISSION LINE
 - MINE
 - CUTTING, EMBANKMENT
 - GRAVEL PIT
- BOUNDARIES AND SURVEY CONTROL**
 - INTERNATIONAL, PROVINCIAL, BOUNDARY MONUMENT
 - COUNTY, DISTRICT
 - TOWNSHIP, PARISH - SURVEYED
 - TOWNSHIP, PLS. SURVEYED, UNSURVEYED
 - MUNICIPALITY
 - INDIAN RESERVE, PARK, ETC
 - HORIZONTAL SURVEY POINT
 - BENCH MARK
 - SPOT ELEVATION, ELEVATION APPROXIMATE
- DRAINAGE AND RELATED FEATURES**
 - DIRECTION OF FLOW
 - LAKE, INTERMITTENT LAKE
 - INUNDATED LAND
 - MARSH, SWAMP (WOODED)
 - DRY RIVER BED WITH CHANNELS
 - SAND, ABOVE, IN WATER
 - STRAND BOG
 - TUNDRA, PONDS, POLYGENOUS
 - RAPIDS, FALLS, RAPIDS
 - FORESHORE FLATS
 - ROCK
 - DAM
 - WHARF
- RELIEF FEATURES**
 - DITCH
 - ESKER
 - PINGO
 - SAND, SAND DUNES
 - PALSA BOG
 - WOODED AREA
 - CLEARED AREA



33 B/8	33 A/5	33 A/6
33 B/1	33 A/4	33 A/3
32 O/16	32 P/13	32 P/14

