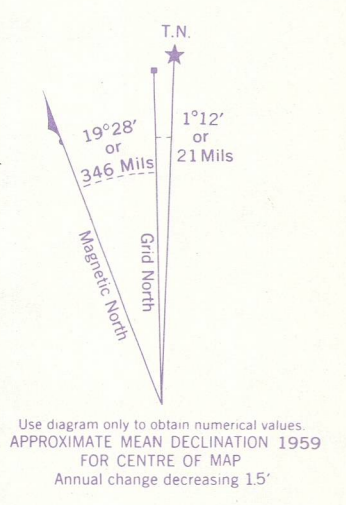
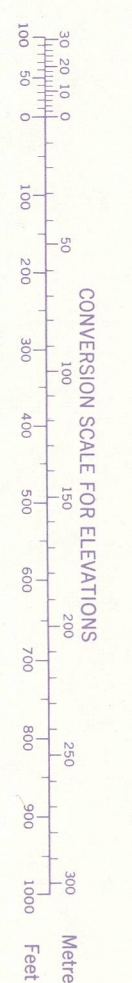




Refer to this map as: 21M/10 EAST EDITION 1 ASE SERIES A 761



GRID ZONE DESIGNATION	100,000 M. SQUARE IDENTIFICATION
19T	CC

TO GIVE A REFERENCE TO NEAREST 100 METRES

EXAMPLE: TOWER

EASTING: Read number on grid line immediately to left of point. Estimate tenths of a square from this line westward to point.	79
NORTHING: Read number on grid line immediately below point. Estimate tenths of a square from this line northward to point.	79.6
MILITARY GRID REFERENCE 796801	80
Nearest similar grid reference 100,000 metres (about 63 miles)	801

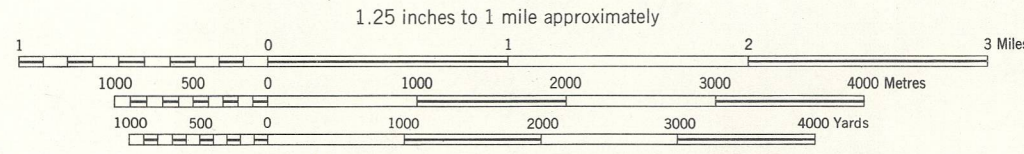
ONE THOUSAND METRE UNIVERSAL TRANSVERSE MERCATOR GRID ZONE 19

Produced and printed by the SURVEYS AND MAPPING BRANCH, DEPARTMENT OF MINES AND TECHNICAL SURVEYS, 1959, from air photographs taken in 1953.

ST-URBAIN QUEBEC

SCALE 1:50,000

1.25 inches to 1 mile approximately



CONTOUR INTERVAL 50 FEET Elevations in Feet above Mean Sea Level North American Datum 1927 Universal Transverse Mercator Projection

SUPERSEDED EDITION

REFERENCE

Roads: hard surface, all weather.	more than 2 lanes	dual
hard surface, all weather.	2 lanes	1 lane
loose surface, all weather.	2 lanes or more	less than 2 lanes
loose surface, dry weather.		
winter: cart track		Winter road
trail, cut line or portage		
Railways: normal gauge, multiple track	Station	Stop
normal gauge, single track	Siding	Stop
narrow gauge, single track		
abandoned or under construction		
Bridges: road, railway		
Cutting, Embankment		
Boundaries: international, with monument		
provincial		
county or district		
township or parish		
park, reserve, etc.		
Horizontal control point, with elevation	454	BM 157
Bench mark, with elevation		

REFERENCE

Mine or Open cut	Lighthouse
Building, Barn	School, Post Office
Church	Cemetery
Built up area	
Telephone line	
Power transmission line	
Streams: intermittent or dry	
indefinite	
Lake intermittent, indefinite	
Inundated land, seasonal	
Marsh or Swamp	
Foreshore flats	Sand
Wharf or Pier, Breakwater	
Rocky reef	
Small island, rock bare or awash	
Contours: elevation	750
depression	
approximate	
Cliff	
Forest	

INDEX TO ADJOINING SHEETS

71°30'	21 M/14	21 M/15	21 M/16	70°00'
LAC PIKAUBA	LAC DES MATRES	LAC AU PLANGCON		
21 M/13	21 M/10	21 M/9		
LAC JACQUES-CARTIER	ST-URBAIN	LA MALBAIE		
LAC SAUTAUIRISKI	MAILLARD	ISLE-AUX-COUDRES		
71°15'				70°00'

Map Division
3 DEC 1961
Library of Congress

ST-URBAIN 21M/10 EAST EDITION 1 ASE SERIES A 761

5003