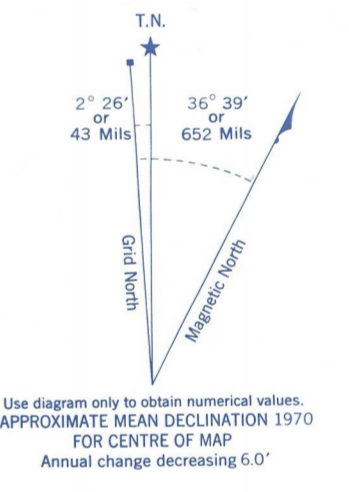
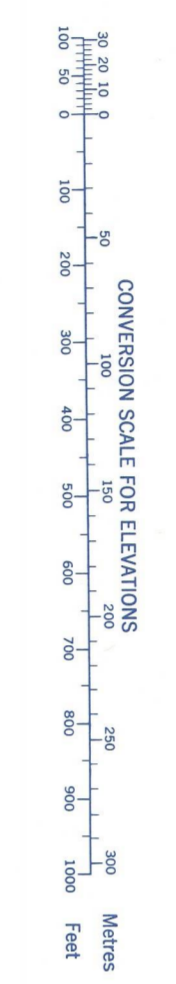
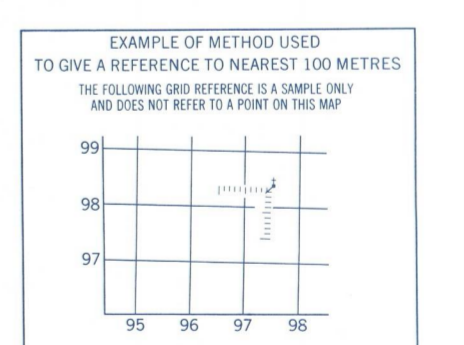
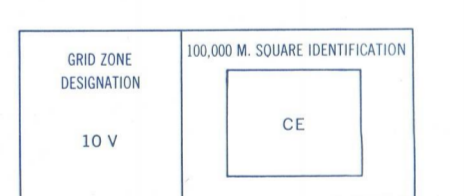




Refer to this map as: 95 K/5 EDITION 1 MCE SERIES A 733



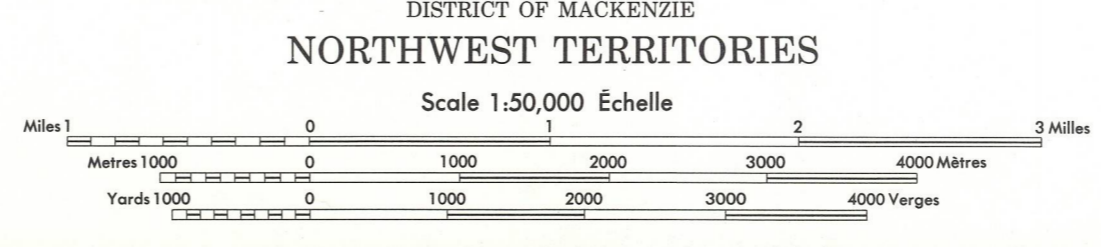
ONE THOUSAND METRE
 UNIVERSAL TRANSVERSE MERCATOR GRID
 ZONE 10



REFERENCE POINT	CHURCH (as above)
EASTING	Read number on grid line immediately to left of point. Estimate tenths of a square from this line eastward to point.
NORTHING	Read number on grid line immediately below point. Estimate tenths of a square from this line northward to point.
EXAMPLE MILITARY GRID REFERENCE	975984
Nearest similar grid reference	100,000 metres (about 62 miles)

BROWN NUMBERED TICKS INDICATE THE 1000 METRE U.T.M. GRID ZONE 9

BELL HEATHER LAKE
 DISTRICT OF MACKENZIE
 NORTHWEST TERRITORIES



Produced 1969, by the SURVEYS AND MAPPING BRANCH, DEPARTMENT OF ENERGY, MINES AND RESOURCES, from aerial photographs taken in 1961 and 1963. Field surveys 1963. Printed 1972.
 Copies may be obtained from the Map Distribution Office, Department of Energy, Mines and Resources, Ottawa.
 © Canada Copyrights reserved 1972

This Provisional Map is equivalent to a standard map in accuracy of content.
 Some names on this map are not yet official. Corrections or additions are invited by the Surveys and Mapping Branch.

Cette carte provisoire équivaut à une carte régulière au point de vue de la précision de l'information.
 Certains noms inscrits sur cette carte ne sont pas encore officiels. La Direction des levés et de la cartographie saurait être au public de lui signaler corrections et additions.

Établie en 1969, par la DIRECTION DES LEVÉS ET DE LA CARTOGRAPHIE, MINISTÈRE DE L'ÉNERGIE, DES MINES ET DES RESSOURCES, d'après des photographies aériennes prises en 1961 et 1963. Levés sur le terrain en 1963. Imprimée en 1972.
 Ces cartes sont en vente au Bureau de distribution des cartes, ministère de l'Énergie, des Mines et des Ressources, Ottawa.
 © Canada 1972, tous droits réservés.

