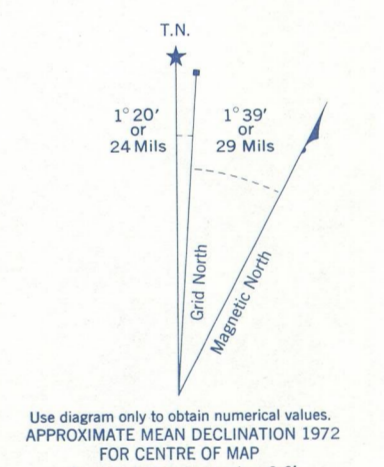



Refer to this map as: 52 G/14 EDITION 1 MCE SERIES A/PS1



ONE THOUSAND METRE UNIVERSAL TRANSVERSE MERCATOR GRID ZONE 15

Table with 2 columns: GRID ZONE DESIGNATION (15U) and 100,000 M. SQUARE IDENTIFICATION (XF).

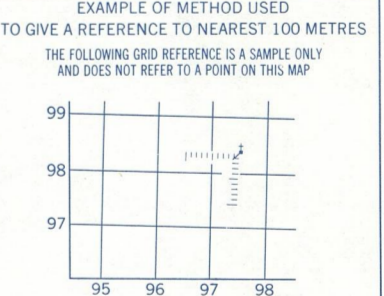



Table with 2 columns: REFERENCE POINT (CHURCH) and coordinates (Easting: 97, Northing: 96).

Produced 1970, by the SURVEYS AND MAPPING BRANCH, DEPARTMENT OF ENERGY, MINES AND RESOURCES.

VALORA ONTARIO



This Provisional Map is equivalent to a standard map in accuracy of information.

Cette carte provisoire équivaut une carte régulière au point de vue précision de l'information.

Établie en 1970, par la DIRECTION DES LEVÉS ET DE LA CARTOGRAPHIE, MINISTÈRE DE L'ÉNERGIE, DES MINES ET DES RESSOURCES.

SUPERSEDED EDITION