
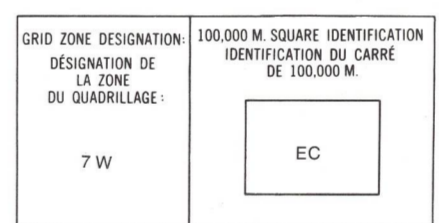
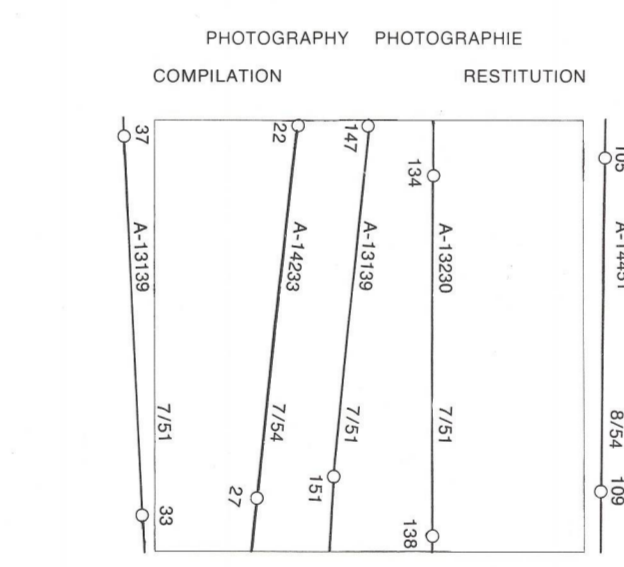


LEGEND - LÉGENDE

Legend table with two columns: English and French descriptions of symbols for roads, railways, buildings, and terrain features.

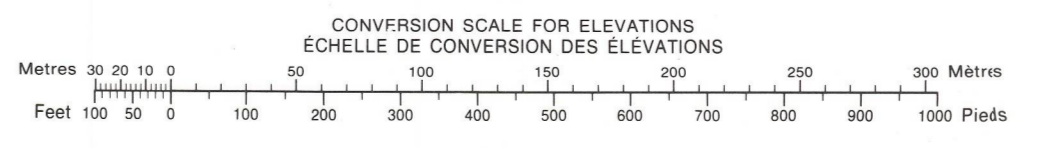


REFERENCE POINT: CHURCH - ÉGLISE (see above)
EASTING: Read number on grid line immediately to left of point.
LONGITUDE: Read number on bottom of the grid line immediately to right of the point.

ONE THOUSAND METRE UNIVERSAL TRANSVERSE MERCATOR GRID ZONE 7

Grid zone table showing coordinates: 116 G/13 116 G/14 116 G/15, 116 G/12 116 G/11 116 G/10, 116 G/5 116 G/6 116 G/7


The 1977 MAGNETIC BEARING is 32°00' (370 miles) EAST OF GRID NORTH.
ANNUAL CHANGE DECREASING 1.7"
GRID NORTH is 1°05' (20 miles) EAST OF TRUE NORTH for centre of map.



PRODUCED BY THE SURVEYS AND MAPPING BRANCH, DEPARTMENT OF ENERGY, MINES AND TECHNICAL SURVEYS, OTTAWA, 1978. INFORMATION CURRENT AS OF 1981.

ELEVATIONS IN METRES ABOVE MEAN SEA LEVEL. CONTOUR INTERVAL 20 METRES. NORTH AMERICAN DATUM 1927. TRANSVERSE MERCATOR PROJECTION.

MOUNT BRIMSTON YUKON TERRITORY



ELEVATIONS EN MÈTRES AU-DESSUS DU NIVEAU MOYEN DE LA MER. ÉQUIDISTANCE DES COURBES 20 MÈTRES. SYSTÈME DE RÉFÉRENCE GÉODÉSIQUE NORD-AMÉRICAIN 1927. PROJECTION TRANSVERSE DE MÉRIDIEN.

ON PEUT OBTENIR DES RENSEIGNEMENTS SUR LE LIEU ET L'ALTITUDE EXACTE, DES RÉPÈRES DE NIVELLEMENT EN ÉCRIVANT AUX LÈVES GÉODÉSQUES, DIRECTION DES LÈVES ET DE LA CARTOGRAPHIE, OTTAWA.