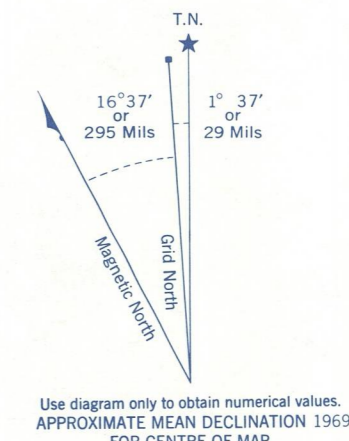
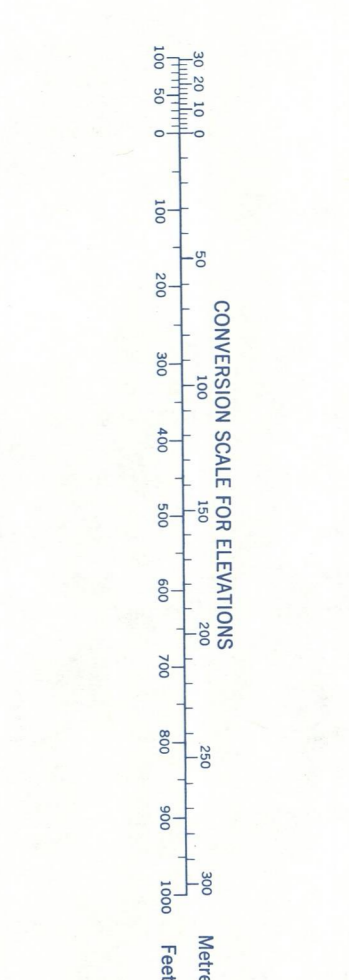
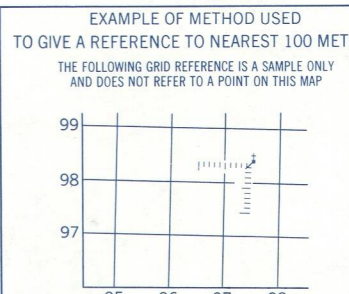
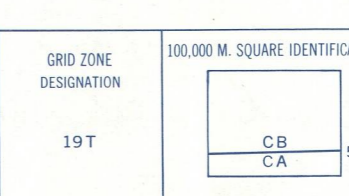


Refer to this map as: 21 L/3 EDITION 4 MCE SERIES A761



ONE THOUSAND METRE UNIVERSAL TRANSVERSE MERCATOR GRID ZONE 19



REFERENCE POINT	CHURCH (see above)
EASTING	Read number on grid line immediately to left of point. Estimate tenths of a square from this line eastward to point.
NORTHING	Read number on grid line immediately below point. Estimate tenths of a square from this line northward to point.
EXAMPLE MILITARY GRID REFERENCE	975084
Nearest similar grid reference	100,000 metres (about 63 miles)

McGILL UNIVERSITY MAP COLLECTION JUN 27 1972 GEOGRAPHY DEPARTMENT MONTREAL

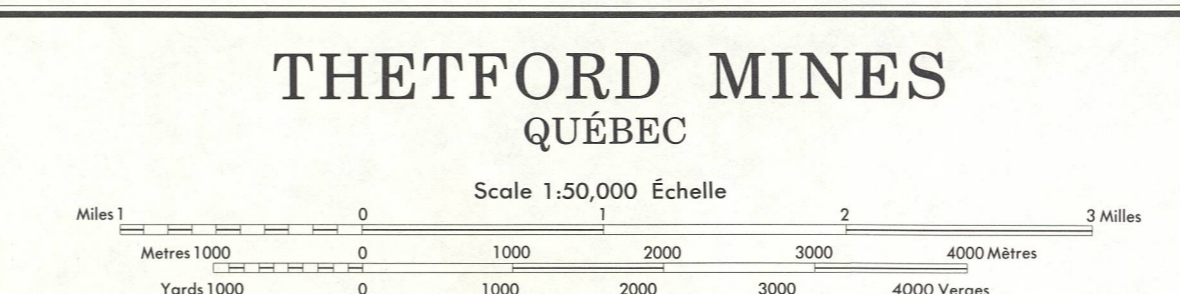
INDEX TO ADJOINING MAPS OF THE NATIONAL TOPOGRAPHIC SYSTEM

21 L/2	21 L/3	21 L/4
21 L/3	21 L/3	21 L/2
21 L/3	21 L/4	21 L/3

SUPERSEDED EDITION

Produced 1969 by the SURVEYS AND MAPPING BRANCH, DEPARTMENT OF ENERGY, MINES AND RESOURCES, from aerial photographs taken in 1968. Field control 1965-1966. Culture check 1968. Printed 1972.

Roads: hard surface, all weather; paved, toute saison; loose or stabilized surface, all weather; gravel aggloméré, toute saison; loose surface, dry weather and undisturbed; de gravier, temps sec et non perturbé; cart track; sentier ou portage; trail or portage; de terre.



CONTOUR INTERVAL 25 FEET

EQUIVALENT DES COUBRES 25 PIEDS

Établi en 1969, par la DIRECTION DES LEVÉS ET DE LA CARTOGRAPHIE, MINISTÈRE DE L'ÉNERGIE, DES MINES ET DES RESSOURCES, à partir des photographies aériennes prises en 1968. Levés sur le terrain en 1965-1966. Culture de terrain en 1968. Imprimé en 1972.



THETFORD MINES 21 L/3 EDITION 4