

LEGEND - LÉGENDE

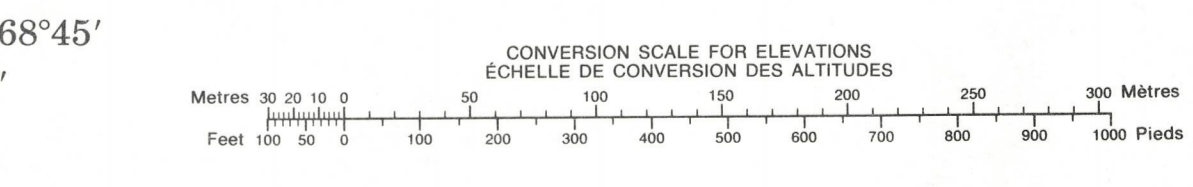
Legend table with symbols and descriptions for various features: ROAD, RAILWAY, BRIDGE, etc. in both English and French.

GLOSSARY - GLOSSAIRE

Glossary table with symbols and descriptions for features like RAISED BEACHES, AIRFIELD, etc. in both English and French.


Technical diagrams and notes including PHOTOGRAPHY RESTITUTION, GRID ONE THOUSAND METRE, and a magnetic compass note.

Grid reference table showing coordinates for various map sheets: 57 C/3, 57 C/2, 57 C/1, 57 B/14, 57 B/15, 57 B/16, 57 B/11, 57 B/10, 57 B/9.



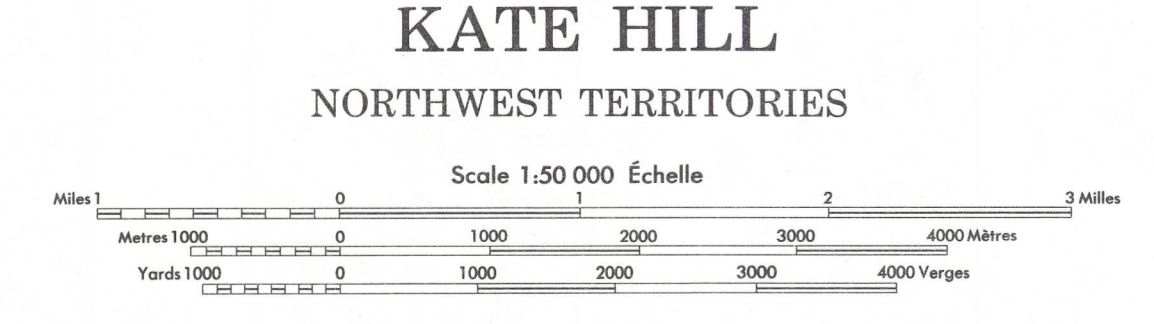
NOTE: OFFSHORE ISLANDS LIE WITHIN THE DISTRICT OF FRANKLIN, N.W.T. / NOTES: LES ÎLES DU LARGE FONT PARTIE DU DISTRICT DE FRANKLIN, T.N.-O.

METRIC/MÉTRIQUE



METRIC/MÉTRIQUE

ELEVATIONS IN METRES ABOVE MEAN SEA LEVEL. CONTOUR INTERVAL 10 METRES. NORTH AMERICAN DATUM 1927. TRANSMERSE MERCATOR PROJECTION.



ALTITUDES EN MÈTRES. ÉQUIDISTANCE DES COURBES 10 MÈTRES. SYSTÈME DE RÉFÉRENCE GÉOGRAPHIQUE NORD-AMÉRICAIN 1927. PROJECTION TRANSVERSE DE MERCATOR.

ON PEUT OBTENIR DES RENDREMENTS SUR LE LIEN ET L'ALTITUDE EXACTE DES REPÈRES DE NIVELLEMENT EN ÉCRIVANT AUX LIEUX GÉOGRAPHIQUES DIRECTION DES LIEUX ET DE LA CARTOGRAPHIE, OTTAWA.

ÉTABLI PAR LA DIRECTION DES LIEUX ET DE LA CARTOGRAPHIE, MINISTÈRE DE L'ÉNERGIE, DES MINES ET DES RESSOURCES, OTTAWA. PUBLIÉE EN 1980 AU BUREAU DES CARTES DU CANADA, MINISTÈRE DE L'ÉNERGIE, DES MINES ET DES RESSOURCES, OTTAWA, OU CHEZ LE VENDEUR LE PLUS PRÈS.

© 1980, SA MAJESTÉ LA REINE DU CHEF DU CANADA, MINISTÈRE DE L'ÉNERGIE, DES MINES ET DES RESSOURCES.

PRODUCED BY THE SURVEY AND MAPPING BRANCH, DEPARTMENT OF ENERGY, MINES AND RESOURCES, OTTAWA, PUBLISHED IN 1980. COPIES MAY BE OBTAINED FROM THE CANADA MAP OFFICE, DEPARTMENT OF ENERGY, MINES AND RESOURCES, OTTAWA, OR YOUR NEAREST MAP DEALER. © 1980, HER MAJESTY THE QUEEN IN RIGHT OF CANADA, DEPARTMENT OF ENERGY, MINES AND RESOURCES.

INFORMATION CONCERNING LOCATION AND PRECISE ELEVATION OF BENCH MARKS CAN BE OBTAINED BY WRITING TO THE GEODETIC SURVEY, SURVEY AND MAPPING BRANCH, OTTAWA.