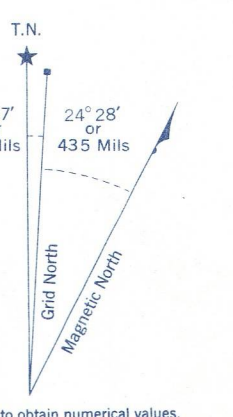

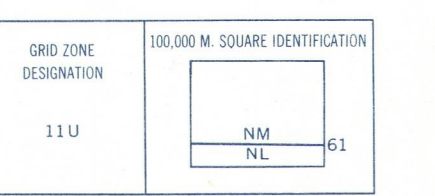


Refer to this map as: 83 N/1 EDITION 2 MCE SERIES A 741



Use diagram only to obtain numerical values. APPROXIMATE MEAN DECLINATION 1974 FOR CENTRE OF MAP. Annual change decreasing 3.6"

ONE THOUSAND METRE UNIVERSAL TRANSVERSE MERCATOR GRID ZONE 11



EXAMPLE OF METHOD USED TO GIVE A REFERENCE TO NEAREST 100 METRES. THE FOLLOWING GRID REFERENCE IS A SIMPLE ONLY AND DOES NOT REFER TO A POINT ON THIS MAP.

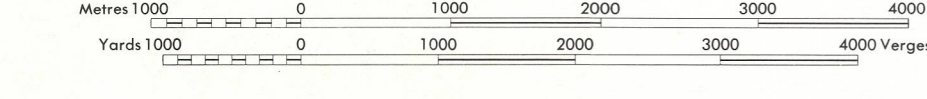
EASTING	Read number on grid line immediately to left of point	97
	Estimate tenths of a square from this line eastward to point	5
NORTHING	Read number on grid line immediately below point	98
	Estimate tenths of a square from this line northward to point	4
EXAMPLE MILITARY GRID REFERENCE 975984		
Nearest similar grid reference 100,000 metres (about 63 miles)		

First edition map updated by the SURVEYS AND MAPPING BRANCH, DEPARTMENT OF ENERGY, MINES AND RESOURCES, from aerial photographs taken in 1970. Printed 1974. Copies may be obtained from the Canada Map Office, Department of Energy, Mines and Resources, Ottawa, or your nearest map dealer. © Canada Copyrights Reserved 1974

Roads: loose or stabilized surface, all weather... de gravier, temps sec et routes hors classe... cart track... sentier, percée ou portage

**BELLROSE LAKE**  
ALBERTA  
WEST OF FIFTH MERIDIAN - OUEST DU CINQUIÈME MÉRIDIEN

Scale 1:50,000 Échelle



This Provisional Map is equivalent to a standard map in accuracy of content. Some names on this map are not yet official. Corrections or additions are invited by the Survey and Mapping Branch.

Cette carte provisoire équivaut à une carte régulière au point de vue de précision de l'information. Certains noms inscrits sur cette carte ne sont pas encore officiels. La Direction des levés et de la cartographie saurait gré au public de lui signaler corrections et additions.

Première édition mise à jour par la DIRECTION DES LEVÉS ET DE LA CARTOGRAPHIE, MINISTÈRE DE L'ÉNERGIE, DES MINES ET DES RESSOURCES, d'après des photos aériennes prises en 1970. Imprimé en 1974. Les cartes sont en vente au Bureau des Cartes du Canada, ministère de l'Énergie, des Mines et des Ressources, Ottawa, ou chez le vendeur le plus près. © Canada 1974, tous droits réservés

**SUPERSEDED EDITION**