PROVISIONAL MAP
73 H/1
1:50,000

CANADA

EDITION 1

CARTE PROVISOIRE
73 H/1

Refer to this map as: 73 H/1 EDITION 1 MCE SERIES A 742

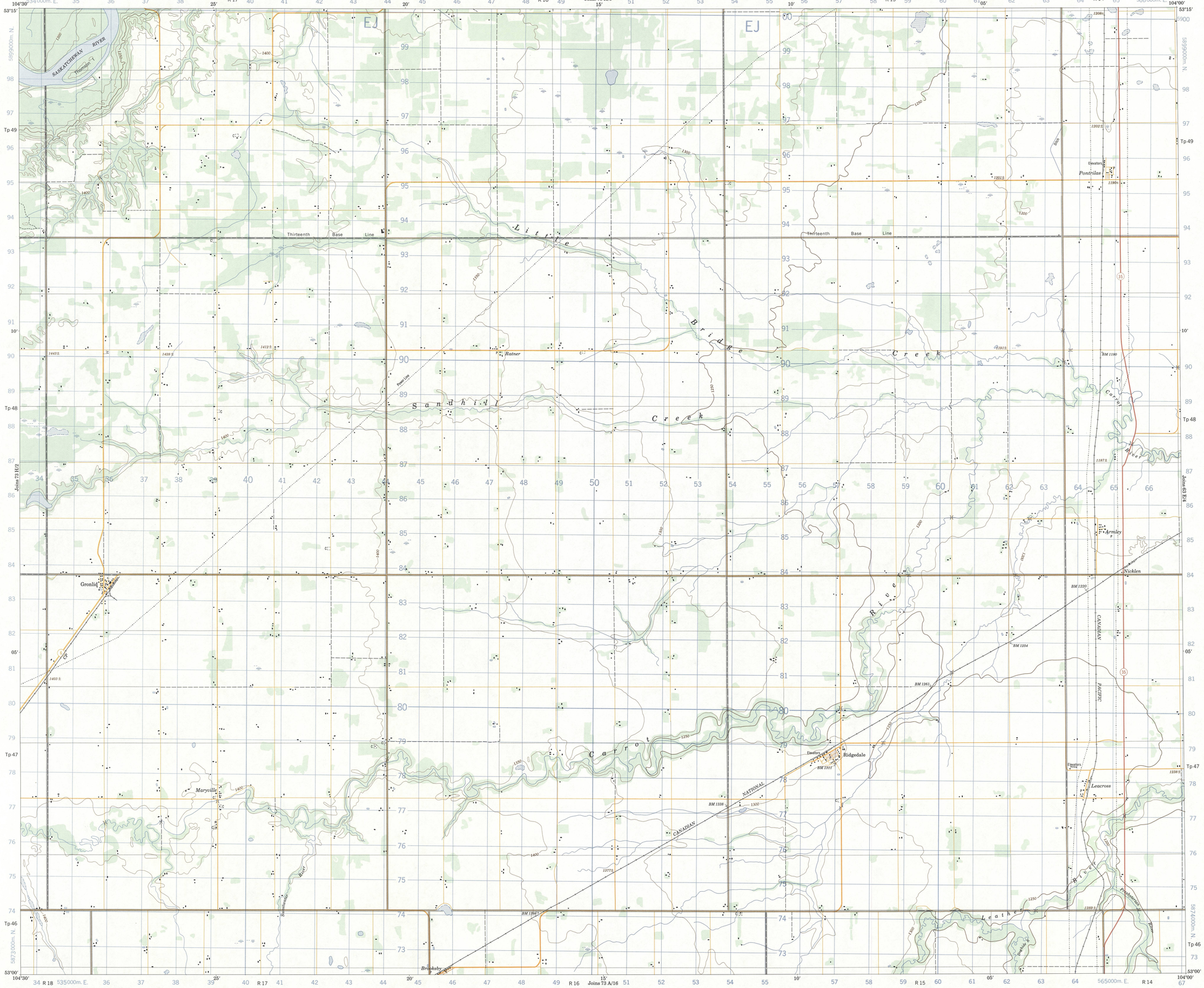

Compiled by the MAPPING AND CHARTING ESTABLISHMENT, DEPARTMENT OF NATIONAL DEFENCE, from aerial photographs taken in 1964 and 1965. Field survey 1955 and 1964. Culture check 1965. Produced by the SURVEYS AND MAPPING BRANCH, DEPARTMENT OF ENERGY, MINES AND RESOURCES. Printed 1969.

Copies may be obtained from the Map Distribution Office, Department of Energy, Mines and Resources, Ottawa.

Roads:	Routes:	dual highway	more than 2 lanes
hard surface, all weather	pavée, toute saison	2 chaussées séparées	plus de 2 voies
hard surface, all weather	pavée, toute saison	2 lanes	less than 2 lanes
		2 voies	moins de 2 voies
loose or stabilized surface, all weather	gravier aggloméré, toute saison	2 lanes or more	less than 2 lanes
loose surface, dry weather and unclassified streets	de gravier, temps sec et rues hors classe	2 voies ou plus	moins de 2 voies
cart track	de terre		
trail or portage	sentier ou portage		

RIDGEDALE

SASKATCHEWAN

WEST OF SECOND MERIDIAN - OUEST DU DEUXIÈME MÉRIDIEN

Scale 1:50,000 Échelle

Miles 1 0 1 2 3 Milles

Metres 1000 0 1000 2000 3000 4000 Mètres

Yards 1000 0 1000 2000 3000 4000 Verges

This Provisional Map is equivalent to a standard map in accuracy of content.

Some names on this map are not yet official. Corrections or additions are invited by the Surveys and Mapping Branch.

CONTOUR INTERVAL 50 FEET
Elevations in Feet above Mean Sea Level
North American Datum 1927
Transverse Mercator Projection

Cette carte provisoire équivaut une carte régulière au point de vue précision de l'information.

Certains noms inscrits sur cette carte ne sont pas encore officiels. La Direction des levés et de la cartographie saurait gré au public de lui signaler corrections et additions.

ÉQUIDISTANCE DES COURBES 50 PIEDS
Élévations en pieds au-dessus du niveau moyen de la mer
Niveau de référence nord-américain 1927
Projection transverse de Mercator

Rédigée par le SERVICE DE CARTOGRAPHIE, MINISTÈRE DE LA DÉFENSE NATIONALE, d'après des photographies aériennes prises en 1964 et 1965. Levés sur le terrain, 1955 et 1964. Vérification des ouvrages 1965. Établie par la DIRECTION DES LEVÉS ET DE LA CARTOGRAPHIE, MINISTÈRE DE L'ÉNERGIE, DES MINES ET DES RESSOURCES. Imprimée en 1969.

Cette carte provisoire équivaut une carte régulière au point de vue précision de l'information.

SUPERSEDED EDITION

73 H/1
EDITION 1

CONVERSION SCALE FOR ELEVATIONS
Feet 1000 2000 3000 4000 5000 6000 7000
Metres 300 600 900 1200 1500 1800 2100

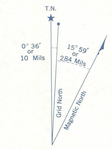

Use diagram only to obtain numerical values.
APPROXIMATE MEAN DECLINATION 1967
FOR CENTRE OF MAP
Annual change decreasing 2.3'

ONE THOUSAND METRE UNIVERSAL TRANSVERSE MERCATOR GRID

GRID ZONE DESIGNATION	100,000 M. SQUARE IDENTIFICATION
13U	E K E J

EXAMPLE OF METHOD USED TO GIVE A REFERENCE TO NEAREST 100 METRES

THE FOLLOWING GRID REFERENCE IS A SAMPLE ONLY AND DOES NOT REFER TO A POINT ON THIS MAP



REFERENCE POINT	CHURCH (as above)
EASTING: Read number on grid line immediately to left of point	97
Estimate tenths of a square from this line eastward to point	5
	975
NORTHING: Read number on grid line immediately below point	98
Estimate tenths of a square from this line northward to point	4
	984
EXAMPLE MILITARY GRID REFERENCE 975984	
Nearest similar grid reference (100,000 metres (about 63 miles)	

ZONE 13

McGILL UNIVERSITY
MAP COLLECTION
MAY 2 1975
GEOGRAPHY DEPARTMENT
MONTREAL