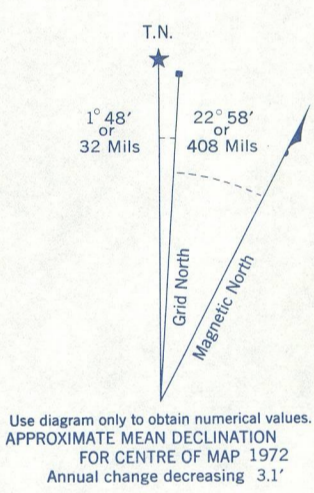

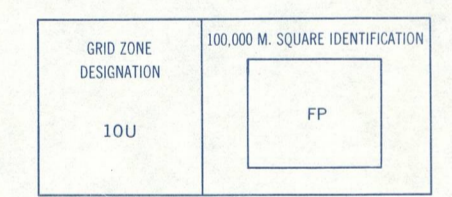




Refer to this map as: 93 A/15 EDITION 1 MCE SERIES A 721



ONE THOUSAND METRE UNIVERSAL TRANSVERSE MERCATOR GRID ZONE 10



EXAMPLE OF METHOD USED TO GIVE A REFERENCE TO NEAREST 100 METRES

THE FOLLOWING ARE REFERRED TO AS POINTS AND DOES NOT REFER TO A POINT ON THIS MAP

99			
98			
97			
96			
95			

REFERENCE POINT	CHURCH (see above)
EASTING: Read number on grid line immediately to left of point	97
Estimate tenths of a square from this line eastward to point	5
NORTHING: Read number on grid line immediately below point	97.5
Estimate tenths of a square from this line northward to point	98
	4
	384

EXAMPLE MILITARY GRID REFERENCE 975884

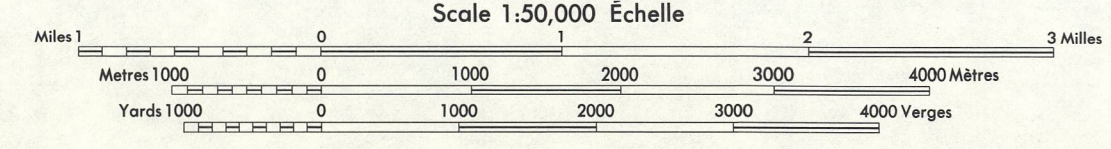
Nearest uniform grid reference 100,000 metres (about 63 miles)

Copyright 1988, by the SURVEYS AND MAPPING BRANCH, DEPARTMENT OF LANDS, FORESTS AND WATER RESOURCES, BRITISH COLUMBIA. Printed by the SURVEYS AND MAPPING BRANCH, DEPARTMENT OF ENERGY, MINES AND RESOURCES, Ottawa, 1988.

Copies may be obtained from the Canada Map Office, Department of Energy, Mines and Resources, Ottawa, or your nearest map dealer.

© Canada Copyrights Reserved 1973

**MITCHELL LAKE**  
CARIBOO LAND DISTRICT  
BRITISH COLUMBIA  
Scale 1:50,000 Echelle



This Provisional Map is equivalent to a standard map in accuracy of content.

Some names on this map are not yet official. Corrections or additions are invited by the Survey and Mapping Branch.

CONTOUR INTERVAL 100 FEET

Elevations in feet above Mean Sea Level North American Datum 1927

Projection: Polyconic

Cette carte provisoire équivaut une carte régulière au point de vue précision de l'information.

Certains noms inscrits sur cette carte ne sont pas encore officiels. La Direction des levés et de la cartographie saurait être au public de lui signaler corrections ou additions.

EQUIVALENT DES COURBES 100 PIEDS

Elevations en pieds au-dessus du niveau moyen de la mer Système de référence géodésique nord-américain 1927

Projection: polyconique

Révisé en 1988, par la DIRECTION DES LEVÉS ET DE LA CARTOGRAPHIE, MINISTÈRE DES TERRES, FORÊTS ET PÊCHERIES PROVINCIALE DE LA COLUMBIE-BRITANNIQUE. Établi par la DIRECTION DES LEVÉS ET DE LA CARTOGRAPHIE, MINISTÈRE DE L'ÉNERGIE, DES MINES ET DE LA CARRIÈRES, Ottawa, 1988.

Ce carton est en vente au Bureau des Cartes du Canada, ministère de l'Énergie, des Mines et des Ressources, Ottawa, au prix de 1,00 dollar par carton.

© Canada 1973. Tous droits réservés.

**SUPERSEDED EDITION**