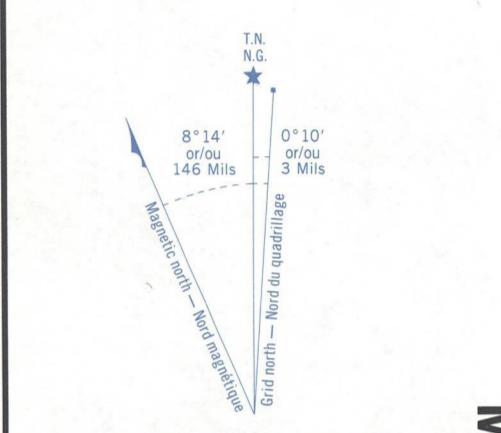
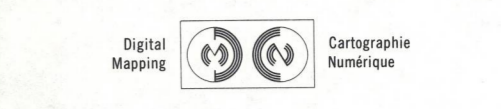


METRIC/MÉTRIQUE

METRIC/MÉTRIQUE

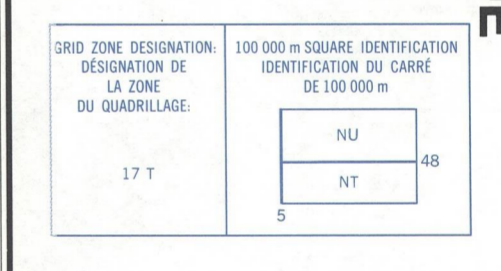
Military users, refer to the map for use of this map. Références de cette carte pour usage militaire.

SERIES A 751 SERIE MAP 40 P/7 CARTE ÉDITION 7 MCE ÉDITION

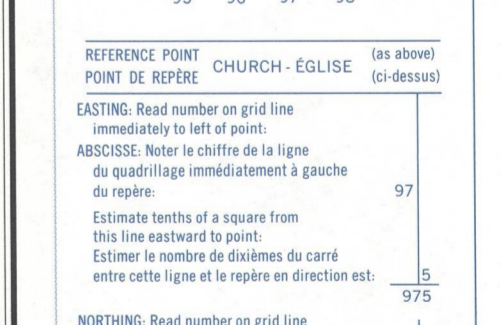


This diagram only to obtain numerical values APPROXIMATE NEAR DECLINATION 1983 FOR CENTRE OF MAP. Attention: Ne pas utiliser pour obtenir des valeurs numériques APPROXIMATIVES PRÈS DE LA DÉCLINAISON 1983. Variation annuelle moyenne 8/7.

ONE THOUSAND METRE UNIVERSAL TRANSVERSE MERCATOR GRID ZONE 17 QUADRANGLE UNIVERSEL TRANSVERSE DE MERCATOR DE MILLE MÈTRES



EXAMPLE OF METHOD USED TO OBTAIN METRIC VALUES FROM THE METRIC EMPLOYED FOR THESE MAPS. EXEMPLE DE LA MÉTHODE EMPLOYÉE POUR OBTENIR LES VALEURS MÉTRIQUES À PARTIR DE LA MÉTRIQUE EMPLOYÉE POUR CES CARTES.



REFERENCE POINT: POINT DE RÉFÉRENCE. EASTING: ESTIMATION DE LA LIGNE DE QUADRANGLE. NORTHING: ROAD NUMBER OR GRID LINE. GRID REFERENCE: RÉFÉRENCE AU QUADRANGLE.



Metric Grid	UTM Grid	Grid Reference
40 P11	40 P12	40 P11
40 P12	40 P13	40 P12
40 P13	40 P14	40 P13
40 P14	40 P15	40 P14

Produced by the SURVEY AND MAPPING BRANCH, DEPARTMENT OF ENERGY, MINES AND RESOURCES. For more information refer to the Canada Map Office, Department of Energy, Mines and Resources, Ottawa. © 1985, Her Majesty the Queen in Right of Canada, Department of Energy, Mines and Resources.

Roads	Routes	Other Features
hard surface	highway	water
loose or stabilized surface, all weather	gravel, aggregate, built-up	ice
loose surface, dry weather	gravel, aggregate, built-up	ice
unimproved road or track	gravel, aggregate, built-up	ice
cart track	gravel, aggregate, built-up	ice
road cut line or portage	gravel, aggregate, built-up	ice

### STRATFORD ONTARIO

Scale 1:50 000 Echelle

Mètres 0 1000 2000 3000 4000 Mètres

CONVERSION SCALE FOR ELEVATIONS	ÉCHELLE DE CONVERSION DES ALTITUDES
Meters to Feet	Mètres à Pieds
100	328
200	656
300	984
400	1312
500	1640
1000	3280
2000	6560
3000	9840
4000	13120
5000	16400

CONTOUR INTERVAL 10 METRES / ÉCHELLE DES COURBES 10 MÈTRES

Elevations in Meters above Mean Sea Level / Altitudes en mètres au-dessus du niveau moyen des mers

Vertical Accuracy: 1:50,000 / Précision verticale: 1:50,000

Energy, Mines and Resources Canada / Énergie, Mines et Ressources Canada

STRATFORD 40 P/7 ÉDITION 7

**SUPERSEDED EDITION**