PROVISIONAL MAP

CANADA

CARTE PROVISOIRE

82-I/10 — 1:50,000 — EDITION 1 — 82-I/10

Refer to this map as: 82-I/10 EDITION 1 ASE SERIES A 741

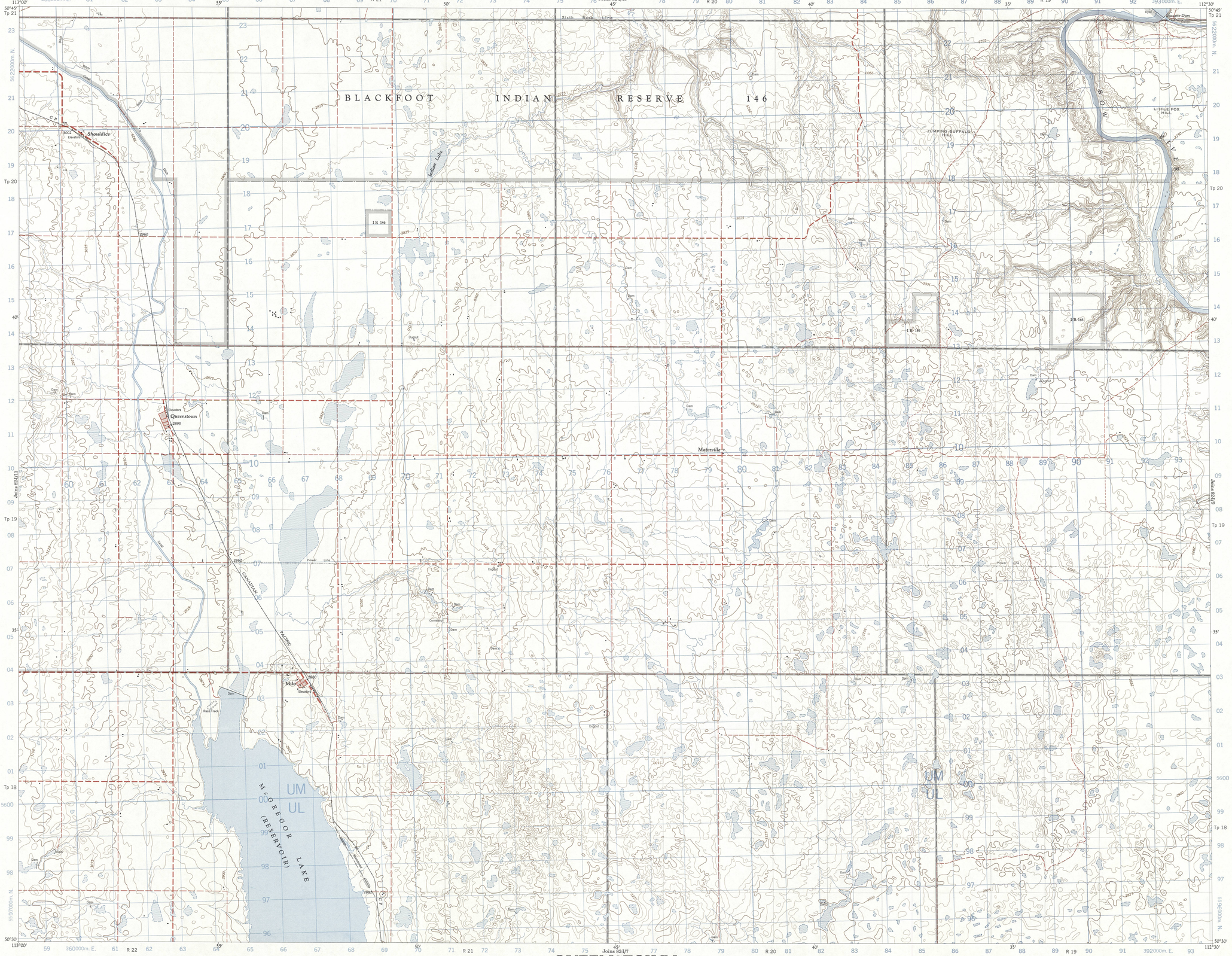

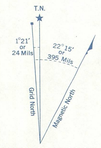

Use diagram only to obtain numerical values.
APPROXIMATE MEAN DECLINATION 1966
FOR CENTRE OF MAP
Annual change decreasing 3.3'

ONE THOUSAND METRE
UNIVERSAL TRANSVERSE MERCATOR GRID

GRID ZONE DESIGNATION	100,000 M. SQUARE IDENTIFICATION	
12U	UM / UL	56

EXAMPLE OF METHOD USED TO GIVE A REFERENCE TO NEAREST 100 METRES

THE FOLLOWING GRID REFERENCE IS A SAMPLE ONLY AND DOES NOT REFER TO A POINT ON THIS MAP



REFERENCE POINT	CHURCH	(as above)
EASTING: Read number on grid line immediately to left of point	97	
Estimate tenths of a square from this line eastward to point		5
		975
NORTHING: Read number on grid line immediately below point	98	
Estimate tenths of a square from this line northward to point		4
		984

EXAMPLE MILITARY GRID REFERENCE 975984

Nearest similar grid reference 100,000 metres (about 63 miles)

ZONE 12

Produced 1965, by the SURVEYS AND MAPPING BRANCH, DEPARTMENT OF ENERGY, MINES AND RESOURCES, from aerial photographs taken in 1959. Field surveys 1957 and 1962. Culture check 1957. Printed 1962.

Copies may be obtained from the Map Distribution Office, Department of Energy, Mines and Resources, Ottawa.

McGILL UNIVERSITY
MAP COLLECTION
AUG 25 1969
GEOGRAPHY DEPARTMENT
MONTREAL

Roads:	Routes:	more than 2 lanes / plus de 2 voies	2 lanes / 2 voies
hard surface, all weather	pavée, toute saison		
hard surface, all weather	pavée, toute saison	less than 2 lanes	moins de 2 voies
loose or stabilized surface, all weather	gravier aggloméré, toute saison	2 lanes or more / 2 voies ou plus	less than 2 lanes / moins de 2 voies
loose surface, dry weather	de gravier, période sèche		
cart track	de terre		
trail or portage	sentier ou portage		

QUEENSTOWN
ALBERTA
WEST OF FOURTH MERIDIAN - OUEST DU QUATRIÈME MÉRIDIEN

SCALE 1:50,000 ÉCHELLE

Miles 1 0 1 2 3 Miles
Metres 1000 500 0 1000 2000 3000 4000 Mètres
Yards 1000 500 0 1000 2000 3000 4000 Verges

CONTOUR INTERVAL 25 FEET
Elevations in Feet above Mean Sea Level
North American Datum 1927
Transverse Mercator Projection

Some names on this map are not yet official.
Corrections or additions are invited by the Surveys and Mapping Branch.

This Provisional Map is equivalent to a standard map in accuracy of content.

ÉQUIDISTANCE DES COURBES 25 PIEDS
Élévations en pieds au dessus du niveau moyen de la mer
Niveau de référence nord-américain 1927
Projection transverse de Mercator

Certains noms inscrits sur cette carte ne sont pas encore officiels. La Direction des levés et de la cartographie saurait gré au public de lui signaler corrections et additions.

Cette carte provisoire est l'équivalente d'une carte régulière au point de vue précision de l'information.

Établie en 1965, par la DIRECTION DES LEVÉS ET DE LA CARTOGRAPHIE, MINISTÈRE DE L'ÉNERGIE, DES MINES ET DES RESSOURCES, d'après des photographies aériennes prises en 1959. Levés sur le terrain en 1957 et 1962. Vérification des ouvrages en 1957. Imprimée en 1962.

Ces cartes sont en vente au Bureau de distribution des cartes, ministère de l'Énergie, des Mines et des Ressources, Ottawa.

SUPERSEDED EDITION

82-I/10
EDITION 1