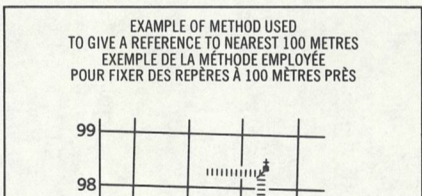
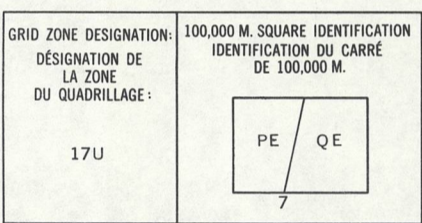
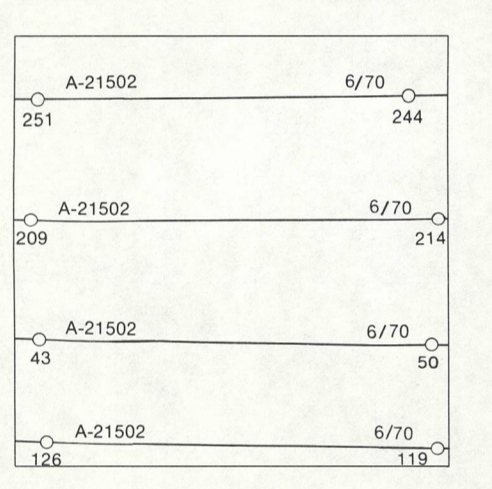





LEGEND - LÉGENDE

- ROADS AND RELATED FEATURES: HARD SURFACE, ALL WEATHER; LOOSE SURFACE; CART TRACK, WATER ROAD; GROUND UNDER CONSTRUCTION; TRAIL, CUT LINE, PORTAGE; BUILT-UP AREA; RAILWAY, SIDING, STATION, STOP; BRIDGE; SEAPLANE BASE, ANCHORAGE; LANDMARK FEATURES; HOUSE, BARN; CHURCH, SCHOOL; POST OFFICE; HISTORICAL SITE; TOWERS, FIRE, RADIO; WELL, OIL, GAS; TANK, OIL, GASOLINE, WATER; TELEPHONE LINE; POWER TRANSMISSION LINE; MINE; CUTTING, EMBANKMENT; GRAVEL, PIT; BOUNDARIES AND SURVEY CONTROL; COUNTY, DISTRICT; TOWNSHIP, PARISH - SURVEYED; TOWNSHIP, DLS - SURVEYED UNSURVEYED; MUNICIPALITY; INDIAN RESERVE PARK, ETC; HORIZONTAL SURVEY POINT; BENCH MARK; SPOT ELEVATION, ELEVATION APPROXIMATE; DRAINAGE AND RELATED FEATURES; STREAM, SHOULDER, ROBERTS; DIRECTION OF FLOW; LAKE, INTERMITTENT LAKE; INUNDATED LAND; MARSH, SWAMP (WOODED); DRY RIVER BED WITH CHANNELS; SAND, ABOVE IN WATER; STRONG BOB; TUNDRA, PONDS, POLYDONS; RAPIDS, FALLS, RAPIDS; FORESHORE FLATS; ROCK; DAM; WHARF; DTCH; RELIEF FEATURES; CONTOURS; APPROXIMATE CONTOUR; DEPRESSION; ESKER; PINGO; SAND, SAND DUNES; PALSA BOG; WOODED AREA; CLEARED AREA.

PHOTOGRAPHY PHOTOGRAPHIE



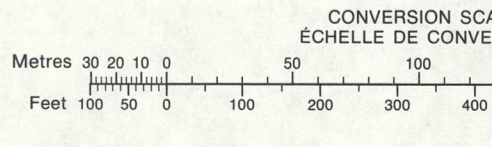
REVISION



REFERENCE POINT CHURCH - EGLISE (see above) (ci-dessus)
EASTING: Read number on grid line immediately to left of point.
LONGITUDE EST: Note the chiffre de la ligne de quadrillage immédiatement en dessous du repère.
Estimate distance of a square from this line northward to point.
Estime le nombre de carrés du carré entre cette ligne et le repère en direction nord.
NORTHING: Read number on grid line immediately below point.
LATITUDE NORTH: Note the chiffre de la ligne de quadrillage immédiatement en dessous du repère.
Estimate number of a square from this line northward to point.
Estime le nombre de carrés du carré entre cette ligne et le repère en direction nord.
GRID REFERENCE SAMPLE: EXEMPLE DE QUADRILLAGE: 979984
Niveau vertical grid référence 100,000 metres (about 53 miles) (niveau vertical référence 100,000 mètres (environ 53 milles))

ONE THOUSAND METRE UNIVERSAL TRANSVERSE MERCATOR GRID ZONE 17 QUADRILLAGE DE MILLE MÈTRES UNIVERSEL TRANSVERSE DE MERCATOR

32E/10	32E/9	32F/12
32E/7	32E/8	32F/5
32E/2	32E/1	32F/4



NOTE: GRID TICKS WITH NUMBERS IN BRACKETS OR WITHOUT NUMBERS BRACKETED ARE 1000 METRE U.T.M. GRID. LES TRAITS NUMÉRIQUES EN TROUSSES OU SANS NUMÉRIQUE INDICENT LE QUADRILLAGE DE 1000 MÈTRES U.T.M.

RUISSEAU KISTABICHE QUÉBEC

