


Référence de cette carte pour usage militaire: Military users, refer to this map as: SÉRIE A 701 SERIES CARTE 34 J7 MAP ÉDITION 2 MCE EDITION

RIVIÈRE QUUTSUKI 34 J/7 ÉDITION 2 EDITION



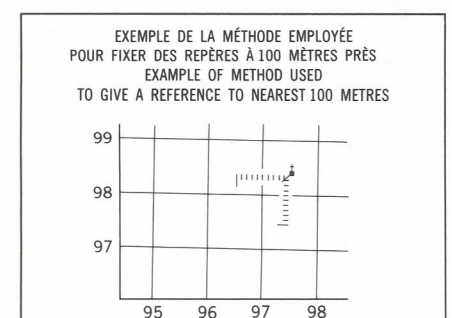
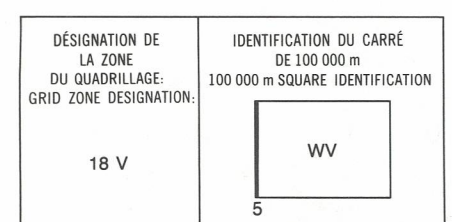
MÉTRIQUE/METRIC

MÉTRIQUE/METRIC

Table with 2 columns: French symbols and descriptions, English symbols and descriptions. Includes categories like roads, railways, water features, and boundaries.

Table showing photographic restitutions and compilations with grid coordinates and scale information.

Table showing revision information for the map, including grid coordinates and scale.



Text explaining the method used for spot elevations, including instructions for reading the grid and estimating elevations.

Table showing the grid reference system for the map, including grid coordinates and scale.

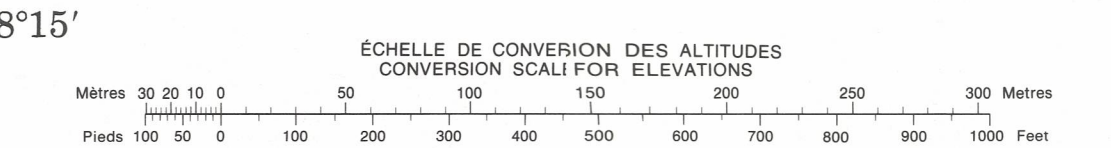
Text describing the grid reference system, including the magnetic bearing and annual change in magnetic declination.

ÉTABLI PAR LA DIRECTION DES LÈVES ET DE LA CARTOGRAPHIE, MINISTÈRE DE L'ÉNERGIE, DES MINES ET DES RESSOURCES, OTTAWA, PUBLIÉE EN 1986. ON A COMPARÉ CETTE CARTE AUX IMAGES PRISES PAR SATELLITE EN 1983 NOUS AVONS CONSTATÉ QUE TOUTES SES CARACTÉRISTIQUES PRINCIPALES ÉTAIENT À JOUR. CES CARTES SONT EN VENTE AU BUREAU DES CARTES DU CANADA, MINISTÈRE DE L'ÉNERGIE, DES MINES ET DES RESSOURCES, OTTAWA, OU CHEZ LE VENDEDREUR LE PLUS PRÈS. © 1986 SA MAJESTÉ LA REINE DU CHEF DU CANADA, MINISTÈRE DE L'ÉNERGIE, DES MINES ET DES RESSOURCES.

ALTITUDES EN MÈTRES ÉQUIDISTANCE DES COURBES : ... 10 MÈTRES PROJECTION TRANSVERSE DE MERCATOR POUR TOUT RENSEIGNEMENT CONCERNANT LES RÉPÈRES ET BORNES ALTIMÉTRIQUES, S'ADRESSER AUX LÈVES GÉODÉSIQUES, DIRECTION DES LÈVES ET DE LA CARTOGRAPHIE, OTTAWA. Échelle 1:50 000 Scale

ELEVATIONS IN METRES ABOVE MEAN SEA LEVEL CONTOUR INTERVAL : ... 10 METRES NORTH AMERICAN DATUM 1927 TRANSVERSE MERCATOR PROJECTION INFORMATION CONCERNING BENCH MARKS AND HORIZONTAL SURVEY MONUMENTS CAN BE OBTAINED FROM GEOLOGIC SURVEY, SURVEYS AND MAPPING BRANCH, OTTAWA.

PRODUCED BY THE SURVEYS AND MAPPING BRANCH, DEPARTMENT OF ENERGY, MINES AND RESOURCES, OTTAWA, PUBLISHED IN 1986. THIS MAP WAS COMPARED WITH SATELLITE IMAGERY OBTAINED IN 1983 AND FOUND TO BE UP-TO-DATE IN ALL MAJOR FEATURES. COPIES MAY BE OBTAINED FROM THE CANADA MAP OFFICE, DEPARTMENT OF ENERGY, MINES AND RESOURCES, OTTAWA, OR YOUR NEAREST MAP DEALER. © 1986 HER MAJESTY THE QUEEN IN RIGHT OF CANADA, DEPARTMENT OF ENERGY, MINES AND RESOURCES.



RIVIÈRE QUUTSUKI 34 J/7 ÉDITION 2 EDITION Énergie, Mines et Ressources Canada Energy, Mines and Resources Canada