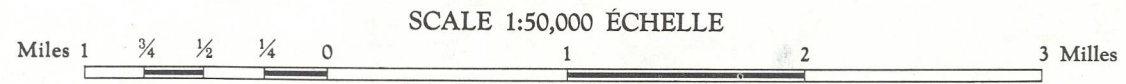


Compiled, 1963, by the SURVEYS AND MAPPING BRANCH, DEPARTMENT OF MINES AND TECHNICAL SURVEYS, from aerial photographs taken in 1959. Field surveys 1961. Printed 1965.

Copies may be obtained from the Map Distribution Office, Department of Mines and Technical Surveys, Ottawa.


100,000 M. SQUARE IDENTIFICATION	
GRID ZONE DESIGNATION	DA DV
16 X	
TO GIVE A REFERENCE TO NEAREST 100 METRES	
EXAMPLE: STREAM JUNCTION	
EASTING: Read number on grid line immediately to left of point	35
Estimate tenths of a square from this line westward to point.	1
NORTHING: Read number on grid line immediately below point	01
Estimate tenths of a square from this line northward to point.	1
MILITARY GRID REFERENCE	351014
Nearest similar grid reference 100,000 metres (about 63 miles)	

**HELL GATE**  
 DISTRICT OF FRANKLIN  
 NORTHWEST TERRITORIES  
 SCALE 1:50,000 ÉCHELLE



The daily change of the North Magnetic Pole renders the magnetic compass unreliable in this area. The 1965 magnetic declination at the centre of this map is approximately 90°47' West.

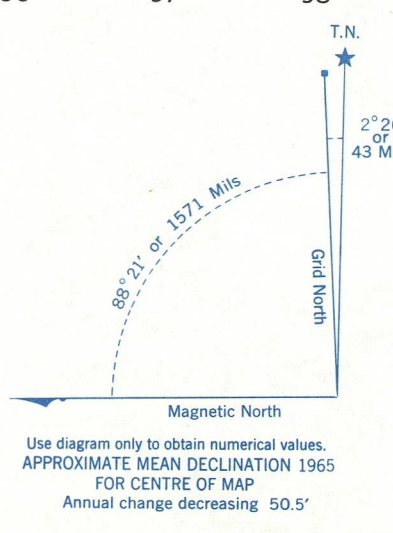
La variation diurne du Pôle Nord magnétique rend le compas peu sûr dans cette région. La déclinaison magnétique pour 1965 au centre de cette carte est approximativement 90°47' Ouest.



Rédigée en 1963, par la DIRECTION DES LEVÉS ET DE LA CARTOGRAPHIE, MINISTÈRE DES MINES ET DES RELEVÉS TECHNIQUES, d'après des photographies aériennes prises en 1959. Levés sur le terrain en 1961. Imprimée en 1965.

Ces cartes sont en vente au Bureau de distribution des cartes, ministère des Mines et des Relevés techniques, Ottawa.

NATIONAL TOPOGRAPHIC SYSTEM  
SYSTÈME NATIONAL DE RÉFÉRENCE CARTOGRAPHIQUE



ONE THOUSAND METRE  
UNIVERSAL TRANSVERSE MERCATOR GRID  
ZONE 16

BLACK NUMBERED TICKS INDICATE  
THE 1000 METRE U.T.M. GRID  
ZONE 15