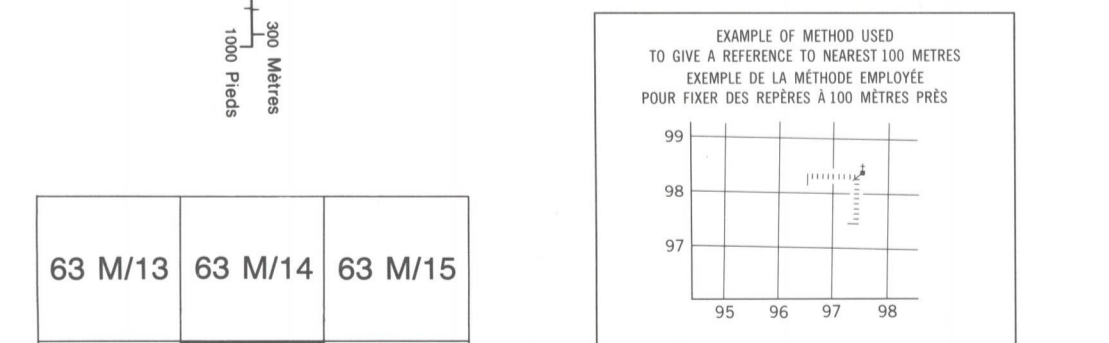
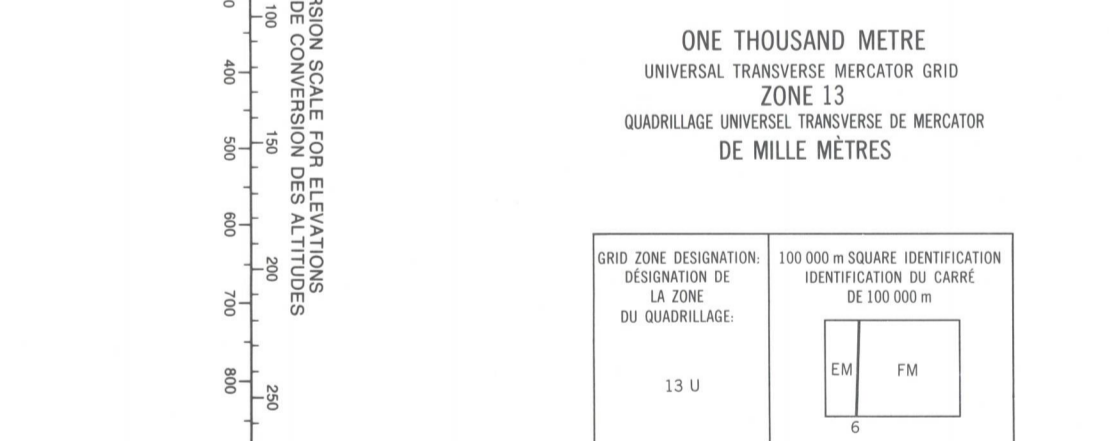
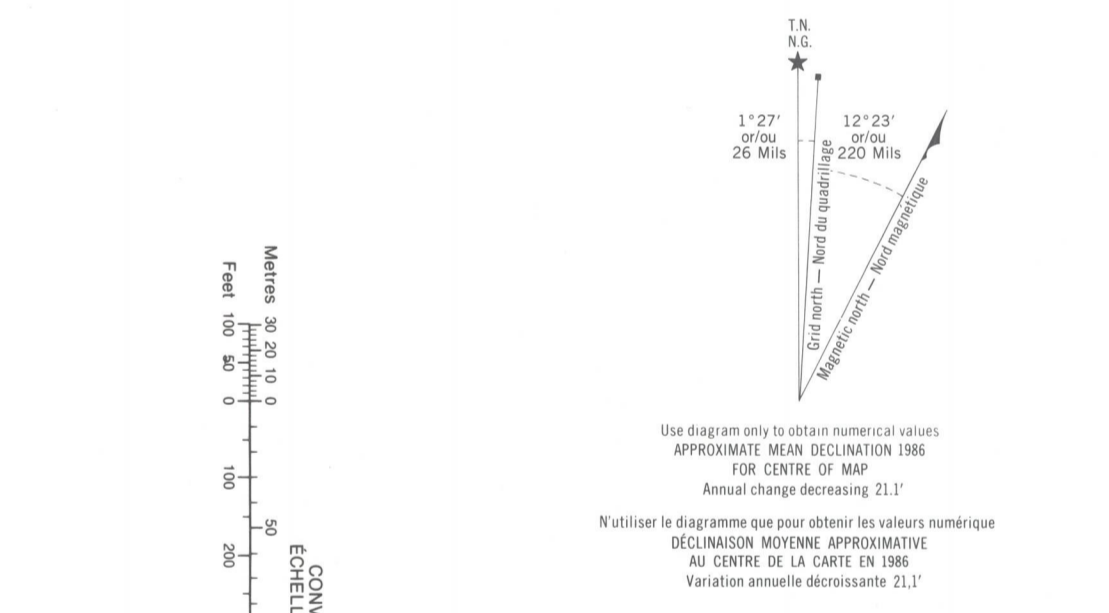


LEGEND - LÉGENDE. A detailed legend listing symbols for various features such as roads, railways, bridges, and terrain types. It includes both English and French descriptions for each symbol.



Index to adjoining maps of the National Topographic System. A grid of map sheets including 63 M/13, 63 M/14, 63 M/15, 63 M/12, 63 M/11, 63 M/10, 63 M/5, 63 M/6, and 63 M/7.

PRODUCED BY THE SURVEYS AND MAPPING BRANCH, DEPARTMENT OF ENERGY, MINES AND RESOURCES. FROM AERIAL PHOTOGRAPHS TAKEN IN 1954-56. PUBLISHED IN 1987.

ELEVATIONS IN FEET ABOVE MEAN SEA LEVEL. CONTOUR INTERVAL..... 50 FEET. NORTH AMERICAN DATUM 1927. TRANSVERSE MERCATOR PROJECTION.

ISKWATAM LAKE. NORTHERN SASKATCHEWAN ADMINISTRATION DISTRICT. SASKATCHEWAN. WEST OF SECOND MERIDIAN OUEST DU DEUXIÈME MÉRIDIEN. Scale 1:50 000 Echelle. METRES 1000 0 1000 2000 3000 4000 METRES. Miles 1 0 1 2 3 Miles.

ALTITUDES IN FEET. EQUIDISTANCE DES COURBES..... 50 PIEDS. NORTHERN SASKATCHEWAN ADMINISTRATION DISTRICT. SASKATCHEWAN. WEST OF SECOND MERIDIAN OUEST DU DEUXIÈME MÉRIDIEN. Scale 1:50 000 Echelle. METRES 1000 0 1000 2000 3000 4000 METRES. Miles 1 0 1 2 3 Miles.

ÉTABLI PAR LA DIRECTION DES LÈVES ET DE LA CARTOGRAPHIE, MINISTÈRE DE L'ÉNERGIE, DES MINES ET DES RESSOURCES. EN 1987. À PARTIR DE PHOTOGRAPHES AÉRIENNES PRIS EN 1954-56. PUBLIÉE EN 1987.

ÉTABLI PAR LA DIRECTION DES LÈVES ET DE LA CARTOGRAPHIE, MINISTÈRE DE L'ÉNERGIE, DES MINES ET DES RESSOURCES. EN 1987. À PARTIR DE PHOTOGRAPHES AÉRIENNES PRIS EN 1954-56. PUBLIÉE EN 1987.