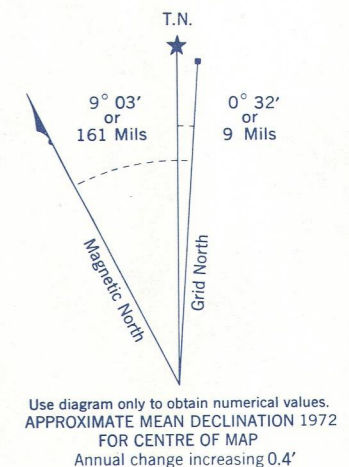
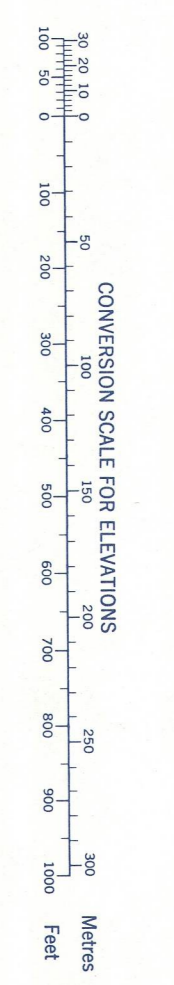




Refer to 41 H/1 EDITION 3 MCE SERIES A 751 this map as:



ONE THOUSAND METRE UNIVERSAL TRANSVERSE MERCATOR GRID ZONE 17

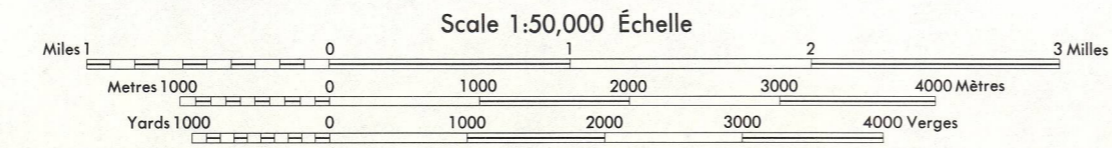
Grid zone designation table showing 17T and 50 NV.

EXAMPLE OF METHOD USED TO GIVE A REFERENCE TO NEAREST 100 METRES. Includes a grid diagram and a table of reference points.

Second edition map updated by the SURVEYS AND MAPPING BRANCH, DEPARTMENT OF ENERGY, MINES AND RESOURCES. Issue date: 1974.

SANS SOUCI ONTARIO

Legend for roads and routes, including symbols for paved, unpaved, and seasonal roads.



Some names on this map are not yet official. Corrections or additions are invited by the Survey and Mapping Branch.

Some names on this map are not yet official. Corrections or additions are invited by the Survey and Mapping Branch.

Second edition map updated by the DIRECTION DES LÈVES ET DE LA CARTOGRAPHIE, MINISTÈRE DE L'ÉNERGIE, DES MINES ET DES RESSOURCES. Issue date: 1974.

SUPERSEDED EDITION