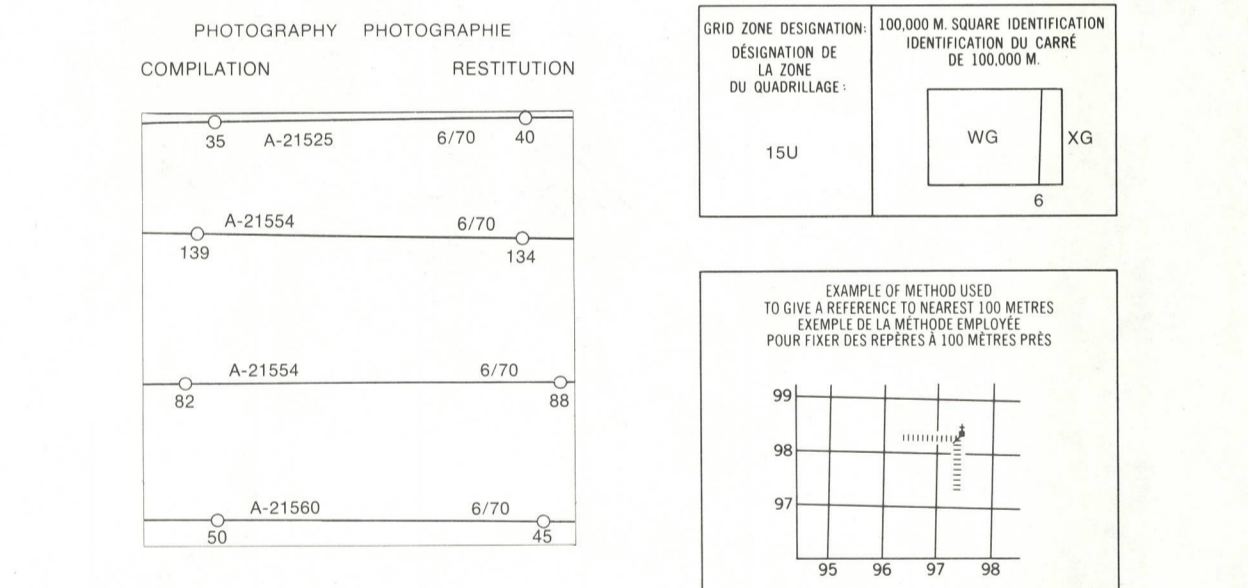
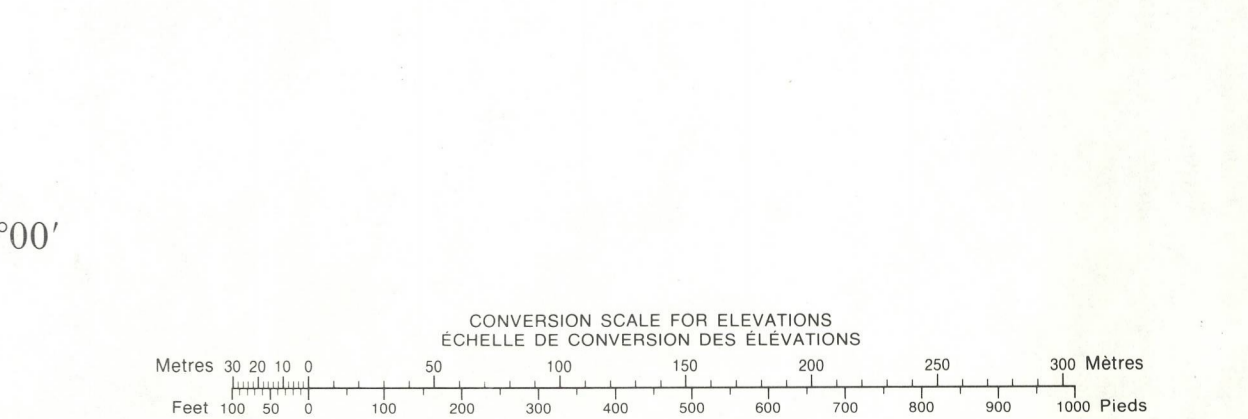


LEGEND - LÉGENDE. Tables listing symbols for roads, landmarks, drainage, relief, and other features in both English and French.



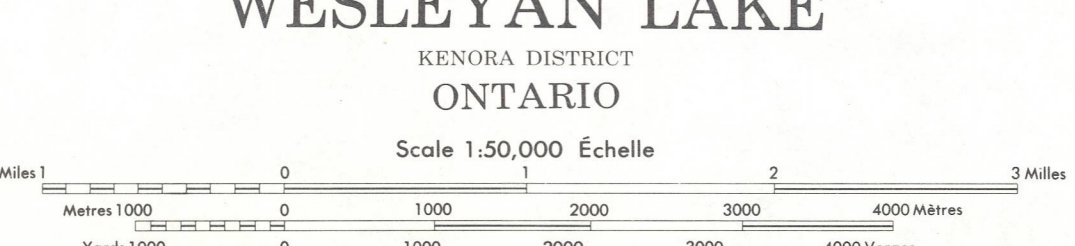
Grid zone designation and identification information, including UTM coordinates and scale details.

Grid zone designation table with columns for 52 N/8, 52 O/5, 52 O/6, 52 N/1, 52 O/4, 52 O/3, 52 K/16, 52 J/13, 52 J/14.



PRODUCED BY THE SURVEYS AND MAPPING BRANCH DEPARTMENT OF ENERGY, MINES AND TECHNICAL SERVICES OTTAWA, 1976. INFORMATION CURRENT AS OF 1976.

ELEVATIONS IN METRES ABOVE MEAN SEA LEVEL CONTOUR INTERVAL 10 METRES NORTH AMERICAN DATUM 1927 TRANSVERSE MERCATOR PROJECTION



ELEVATIONS IN METRES AU-DESSUS DU NIVEAU MOYEN DE LA MER ÉQUIDISTANCE DES COURBES 10 MÈTRES SYSTÈME DE RÉFÉRENCE GÉODÉSIQUE NORD-AMÉRICAIN 1927 PROJECTION TRANSVERSE DE MERCATOR

ÉTABLI PAR LA DIRECTION DES LEVÉS ET DE LA CARTOGRAPHIE, MINISTÈRE DE L'ÉNERGIE, DES MINES ET DES RESSOURCES, OTTAWA, EN 1976.

SUPERSEDED EDITION