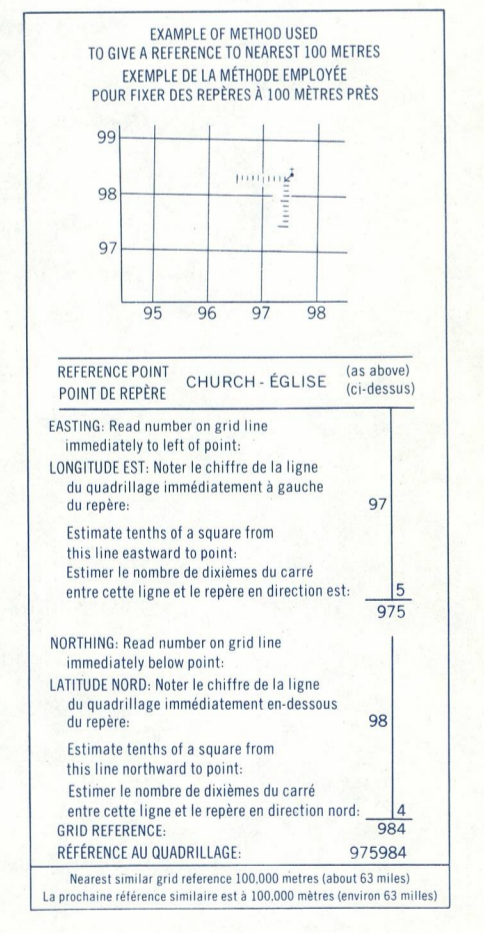
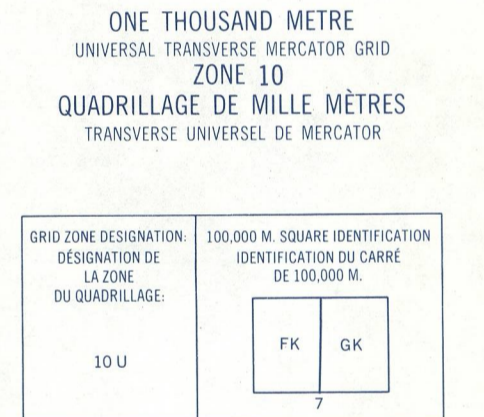
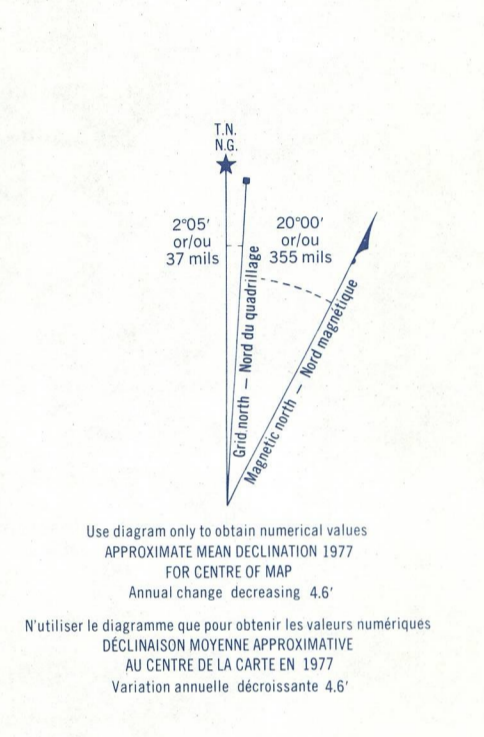




Military users, refer to this map as MAP 92 H/8 CARTE pour usage militaire. ÉDITION 2 MCE ÉDITION

GLOSSARY GLOSSAIRE. Table with 2 columns: English and French terms for various features like Airfield, Area, City Limits, etc.

ABBREVIATIONS ABRÉVIATIONS. Table with 2 columns: English and French abbreviations for features like Abandon, Cemetery, County, etc.



BROWN NUMBERED TICKS INDICATE THE 1000 METRE U.T.M. GRID. LES TRAITS NUMÉROTÉS EN BRUN INDIQUENT LE QUADRILLAGE DE 1000 MÈTRES U.T.M.

TABLEAU D'ASSEMBLAGE DU SYSTÈME NATIONAL DE RÉFÉRENCE CARTOGRAPHIQUE. Table showing the grid coordinates for the map's location.

Produced by the SURVEYS AND MAPPING BRANCH, DEPARTMENT OF ENERGY, MINES AND RESOURCES. Information correct as of 1976.

© Canada Copyrights Reserved 1978

Legend for roads and other features. Includes symbols for paved roads, gravel roads, and other types of surfaces.

HEDLEY BRITISH COLUMBIA Scale 1:50,000 Échelle 1:50,000. Includes a scale bar in meters and kilometers.

CONVERSION SCALE FOR ELEVATIONS. Table with 2 columns: Feet and Meters. Includes a scale bar in feet and meters.

INDEX TO ADJOINING MAPS OF THE NATIONAL TOPOGRAPHIC SYSTEM. Table showing the grid coordinates for adjacent maps.