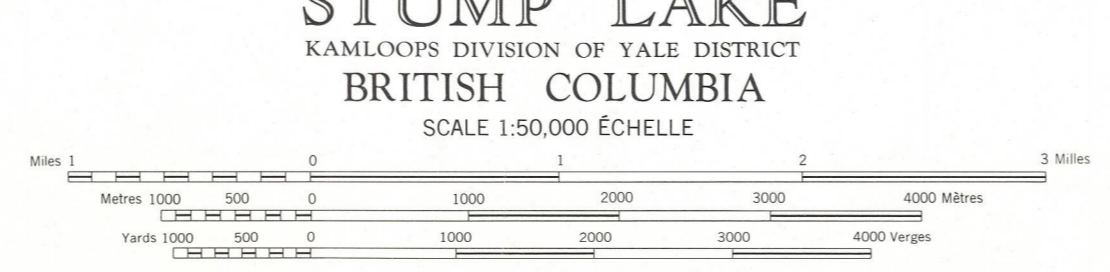


Copyright, 1964, by the SURVEYS AND MAPPING BRANCH, DEPARTMENT OF ENERGY, MINES AND RESOURCES, from aerial photographs taken in 1955. Field surveys and culture check 1959. Printed 1964.

Copies may be obtained from the Map Distribution Office, Department of Energy, Mines and Resources, Ottawa.

Roads:
 hard surface, all weather..... pavée, toute saison.....
 hard surface, all weather..... pavée, toute saison.....
 loose or stabilized surface, all weather..... gravier aggloméré, toute saison.....
 loose surface, dry weather..... de gravier, période sèche.....
 cart track..... de terre.....
 trail or portage..... sentier ou portage.....



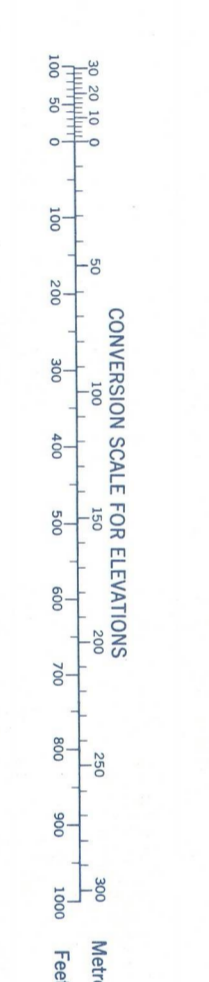
CONTOUR INTERVAL 100 FEET
 Elevations in Feet above Mean Sea Level
 North American Datum 1927
 Transverse Mercator Projection

ÉQUIVALENCE DES COURBES: 100 PIEDS
 Élévations en pieds au-dessus du niveau moyen de la mer
 Niveau de référence: méridien américain 1927
 Projection: Transverse de Mercator

Région en 1964, par la DIRECTION DES LEVÉS ET DE LA CARTOGRAPHIE, MINISTÈRE DE L'ÉNERGIE, DES MINES ET DES RESSOURCES. À partir des photographies aériennes prises en 1955. Levés sur le terrain et vérification des ouvrages en 1959. Imprimé en 1964.

Ces cartes sont en vente au Bureau de distribution des cartes, Ministère de l'Énergie, des Mines et des Ressources, Ottawa.

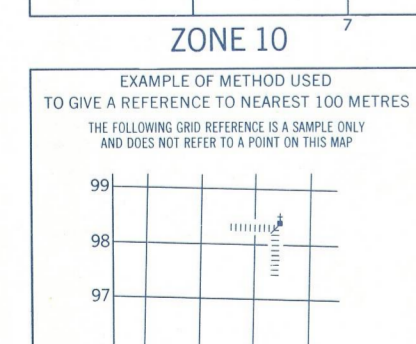
Refer to this map as: 92-1/8 EDITION 1 ASE SERIES A 721



Use diagram only to obtain numerical values. APPROXIMATE MEAN DECLINATION 1965 FOR CENTRE OF MAP. Annual change decreasing 3.1"

ONE THOUSAND METRE UNIVERSAL TRANSVERSE MERCATOR GRID

GRID ZONE DESIGNATION	10 U	100 000 M. SQUARE IDENTIFICATION	FL 01
-----------------------	------	----------------------------------	-------



REFERENCE POINT CHURCH (see above)

EASTING: Road number on grid line immediately to left of point
 Estimate tenths of a square from this line westward to point

NORTHING: Road number on grid line immediately below point
 Estimate tenths of a square from this line northward to point

EXAMPLE MILITARY GRID REFERENCE 979804

Nearest smaller grid reference 979800 metres (3228 feet) above sea level

BROWN NUMBERED TICKS INDICATE THE 1000 METRE U.T.M. GRID

SUPERSEDED

92-1/8 EDITION 1