

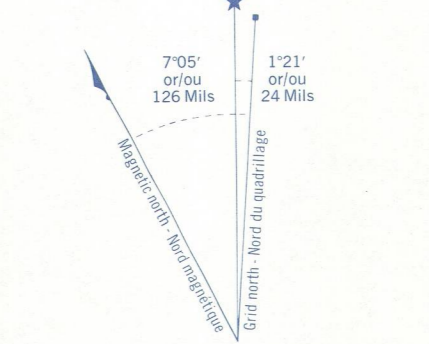
Military users refer to this map as: **SÉRIE A 751**
 Références de cette carte pour usage militaire: **MAP 42 K/3**
 ÉDITION 2 MICE ÉDITION

GLOSSARY GLOSSAIRE

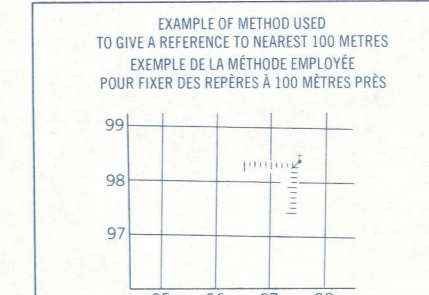
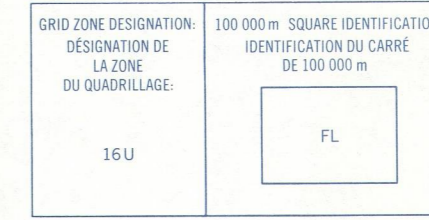
- Airfield Terrain d'aviation
- Area Aire
- City Limits Limites de ville
- Culverts Dessus
- Ditch Fosse
- Dugout Abrevoir
- Dump Décharge
- Filtration Plant Usine de filtration
- Gas Gaz
- Gas Course Terrain de golf
- Gun Yard Ferraillie
- Hamlet Village
- Lockout Barricade
- Mine Waste Débris de mine
- Oil Wells Puits de pétrole
- Park Parc
- Pavement Pavés
- Senior Citizens Home Foyer de l'âge d'or
- St. Area Station de St.
- Strong Box Fossés à filaments
- Survey Line Ligne arpentée
- Tank Réservoir
- Water Eau
- Water Road Chemin d'eau

ABBREVIATIONS ABREVIATIONS

- Aband. Abandoned Abandonné, ex
- C. Cemetery Cimetière
- Co. County Comté
- E. Elevator Élévateur
- Fy. Ferry Traversier
- Ind. Indian Reserve Réserve indienne
- H. Hospital Hôpital
- Let. Let. Let
- Micro. Municipality Municipalité
- Mun. Municipality Municipalité
- P. Post Office Bureau de poste
- Plan. Power House Centrale électrique
- R.C.M.P. Royal Canadian Mounted Police Gendarmes Royaux Canadiens
- Res. Reservoir Réservoir
- Trans. Sta. Transformer Station Poste de transformateurs
- Tr. Tree Farm License Licence de sylviculture



**ONE THOUSAND METRE
 UNIVERSAL TRANSVERSE MERCATOR GRID
 ZONE 16
 QUADRILLAGE DE MILLE MÈTRES
 TRANSVERSE UNIVERSEL DE MERCATOR**



REFERENCE POINT CHURCH - EGLISE
 POINT DE RÉFÉRENCE

EASTING: Read number on grid line immediately to left of point.
ABSCISSA: Retier le chiffre de la ligne de quadrillage immédiatement à gauche du repère.

Estimate tenths of a square from this line northeast to point.
 Estimer le nombre de dixièmes de carré entre cette ligne et le repère en direction nord-est.

NORTHING: Read number on grid line immediately below point.
ORDONNÉE: Retier le chiffre de la ligne de quadrillage immédiatement en-dessous du repère.

Estimate tenths of a square from this line northwest to point.
 Estimer le nombre de dixièmes de carré entre cette ligne et le repère en direction nord-ouest.

GRID REFERENCE: 975984
RÉFÉRENCE AU QUADRILLAGE: 975984

Nearest similar grid reference 100,000 metres (about 62 miles)
 La référence la plus semblable est à 100 000 mètres (environ 62 milles)

TABLEAU D'ADRESSEMENT DU SYSTÈME NATIONAL DE RÉFÉRENCE CARTOGRAPHIQUE

42 K/3	42 K/4	42 K/5	42 K/6	42 K/7	42 K/8
42 K/2	42 K/3	42 K/4	42 K/5	42 K/6	42 K/7
42 F/3	42 F/4	42 F/5	42 F/6	42 F/7	42 F/8

Produced by the SURVEYS AND MAPPING BRANCH, DEPARTMENT OF ENERGY, MINES AND RESOURCES. Copied from aerial photographs taken in 1976/1978. Culture check 1978. Published in 1980.

Produced by the SURVEYS AND MAPPING BRANCH, DEPARTMENT OF ENERGY, MINES AND RESOURCES. Copied from aerial photographs taken in 1976/1978. Culture check 1978. Published in 1980.

Produced by the SURVEYS AND MAPPING BRANCH, DEPARTMENT OF ENERGY, MINES AND RESOURCES. Copied from aerial photographs taken in 1976/1978. Culture check 1978. Published in 1980.

Produced by the SURVEYS AND MAPPING BRANCH, DEPARTMENT OF ENERGY, MINES AND RESOURCES. Copied from aerial photographs taken in 1976/1978. Culture check 1978. Published in 1980.

Produced by the SURVEYS AND MAPPING BRANCH, DEPARTMENT OF ENERGY, MINES AND RESOURCES. Copied from aerial photographs taken in 1976/1978. Culture check 1978. Published in 1980.

Produced by the SURVEYS AND MAPPING BRANCH, DEPARTMENT OF ENERGY, MINES AND RESOURCES. Copied from aerial photographs taken in 1976/1978. Culture check 1978. Published in 1980.

Produced by the SURVEYS AND MAPPING BRANCH, DEPARTMENT OF ENERGY, MINES AND RESOURCES. Copied from aerial photographs taken in 1976/1978. Culture check 1978. Published in 1980.

Produced by the SURVEYS AND MAPPING BRANCH, DEPARTMENT OF ENERGY, MINES AND RESOURCES. Copied from aerial photographs taken in 1976/1978. Culture check 1978. Published in 1980.


Produced by the SURVEYS AND MAPPING BRANCH, DEPARTMENT OF ENERGY, MINES AND RESOURCES. Copied from aerial photographs taken in 1976/1978. Culture check 1978. Published in 1980.

Produced by the SURVEYS AND MAPPING BRANCH, DEPARTMENT OF ENERGY, MINES AND RESOURCES. Copied from aerial photographs taken in 1976/1978. Culture check 1978. Published in 1980.

Produced by the SURVEYS AND MAPPING BRANCH, DEPARTMENT OF ENERGY, MINES AND RESOURCES. Copied from aerial photographs taken in 1976/1978. Culture check 1978. Published in 1980.

PAGWA RIVER
 COCHRANE DISTRICT
 ONTARIO

Scale 1:50 000 Échelle



Information concerning location and precise elevation of bench marks can be obtained by writing to the Geodetic Survey, Survey and Mapping Branch, Ottawa.

ECHELLE DE CONVERSION DES ALTITUDES
 Échelle de conversion des altitudes

Information concerning location and precise elevation of bench marks can be obtained by writing to the Geodetic Survey, Survey and Mapping Branch, Ottawa.

Information concerning location and precise elevation of bench marks can be obtained by writing to the Geodetic Survey, Survey and Mapping Branch, Ottawa.

Produced by the SURVEYS AND MAPPING BRANCH, DEPARTMENT OF ENERGY, MINES AND RESOURCES. Copied from aerial photographs taken in 1976/1978. Culture check 1978. Published in 1980.