

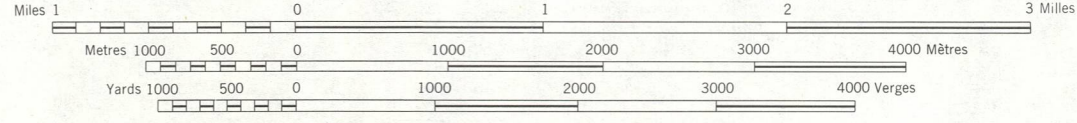
Produced, 1965, by the SURVEYS AND MAPPING BRANCH, DEPARTMENT OF ENERGY, MINES AND RESOURCES. From aerial photographs taken in 1955-56. Field surveys 1961. Printed 1965.

Copies may be obtained from the Map Distribution Office, Department of Energy, Mines and Resources, Ottawa.

McGILL UNIVERSITY
MAP COLLECTION
JUN 18 1969
GEOGRAPHY DEPARTMENT
MONTREAL

McNAB LAKE
QUÉBEC

SCALE 1:50,000 ÉCHELLE



CONTOUR INTERNAL EN PIEDS
Elevations in feet above Mean Sea Level
North American Datum 1927
Projection: Transverse Mercator

Some terms on this map are not yet official
Corrections or additions are invited by the
Surveys and Mapping Branch.
This Provisional Map is equivalent to a standard
map in accuracy of content.

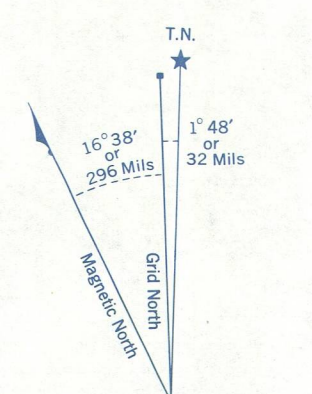
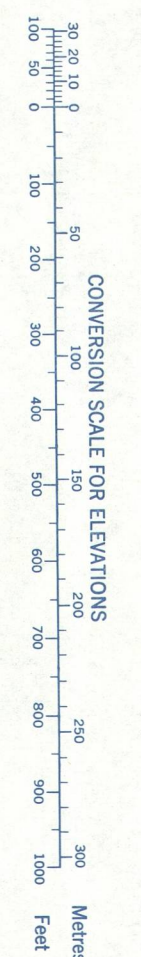
ÉQUIVALENCE DES COURBES EN PIEDS
Élevations en pieds au-dessus du niveau moyen de la mer
Niveau de référence nord américain 1927
Projection: Transverse de Mercator

Certaines notes inscrites sur cette carte ne sont
pas encore officielles. La Direction des levés et
de la cartographie accepte et invite les
signaler corrections et additions.
Cette carte provisoire est l'équivalent d'une
carte régulière au point de vue précision de
l'information.

Éditée en 1965, par la DIRECTION DES LEVÉS ET DE LA CARTOGRAPHIE,
MINISTÈRE DE L'ÉNERGIE, DES MINES ET DES RESSOURCES, à partir des
photographies aériennes prises en 1955-56. Levés sur le terrain en 1961. Imprimée en 1965.

Ces cartes sont en vente au Bureau de distribution des cartes,
ministère de l'Énergie, des Mines et des Ressources, Ottawa.

Refer to this map as: 33 C/14
EDITION 1 ASE
SERIES A 761

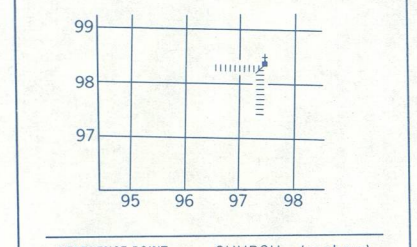


Use diagram only to obtain numerical values
APPROXIMATE MEAN DECLINATION 1965
FOR CENTRE OF MAP
Annual change decreasing 4.3

ONE THOUSAND METRE
UNIVERSAL TRANSVERSE MERCATOR GRID

GRID ZONE DESIGNATION	18 UJ
100,000 M. SQUARE IDENTIFICATION	UP

EXAMPLE OF METHOD USED
TO GIVE A REFERENCE TO NEAREST 100 METRES
THE FOLLOWING GRID REFERENCE IS SHOWN ONLY
AND DOES NOT REFER TO A POINT ON THIS MAP



REFERENCE POINT	CHURCH (as above)
EASTING: Road number on grid line immediately to left of point	97
Estimate tenths of a square from this line towards to point	97.5
NORTHING: Road number on grid line immediately below point	96
Estimate tenths of a square from this line southward to point	96.4
EXAMPLE MILITARY GRID REFERENCE: 975964	
Nearest actual grid reference: 97,596.4 metres (above 07 metres)	

ZONE 18

SUPERSEDED
EDITION