

Military users, refer to this map as: SÉRIE A 701 SÉRIE MAP 104 N/11 CARTE Références de cette carte pour usage militaire: ÉDITION 2 MCE ÉDITION



LEGEND - LÉGENDE

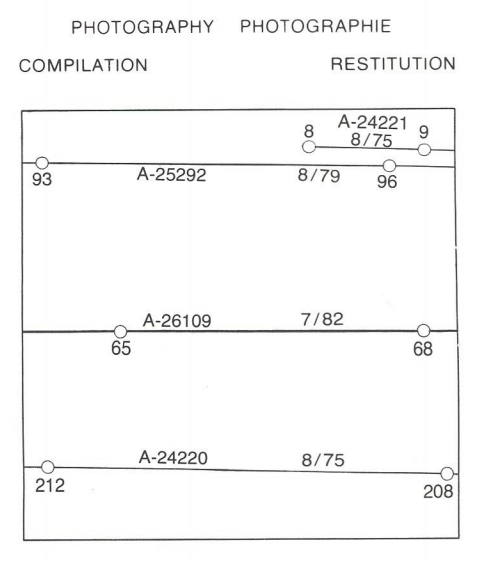
Legend table with two columns: English and French descriptions of symbols for roads, railways, water features, and boundaries.

GLOSSARY - GLOSSAIRE


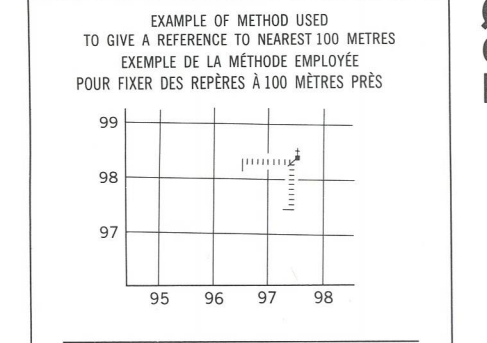
Glossary table defining symbols for mine waste, photography, and grid zone designations.

METRIC/MÉTRIQUE

METRIC/MÉTRIQUE



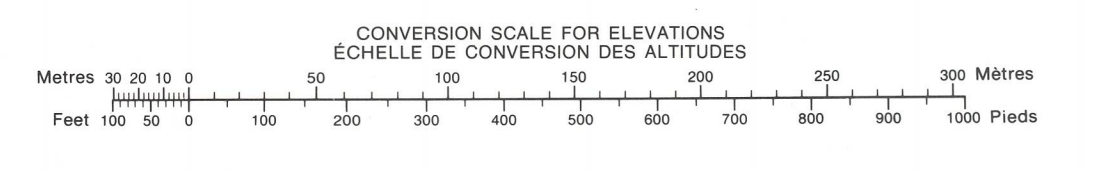
Grid zone designation table with columns for 100 000 m square and 10 000 m square.



Text explaining the method for using a grid to fix a point, including instructions for reading grid lines and elevations.

Table of grid zone designations for the area, listing grid zones 8, 9, and 10.

Text providing magnetic declination information for the year 1984 and instructions for using the grid.



Produced by the surveys and mapping branch, Department of Energy, Mines and Resources, Ottawa. Culture Check 1983. Published in 1984.

ELEVATIONS IN METRES ABOVE MEAN SEA LEVEL. Contour interval: 20 METRES.

SURPRISE LAKE. CASIAR LAND DISTRICT. BRITISH COLUMBIA. COLOMBIE-BRITANNIQUE. Scale 1:50 000 Échelle.

ALTITUDES EN MÈTRES. ÉQUIDISTANCE DES COURBES: 20 MÈTRES. Système de référence géocroïdienne nord-américain 1987.

Établi par la direction des levés et de la cartographie, Ministère de l'énergie, des mines et des ressources, Ottawa. Vérification des ouvrages en 1983. Publiée en 1984.