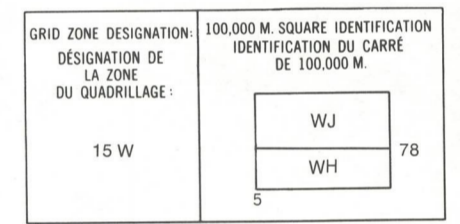
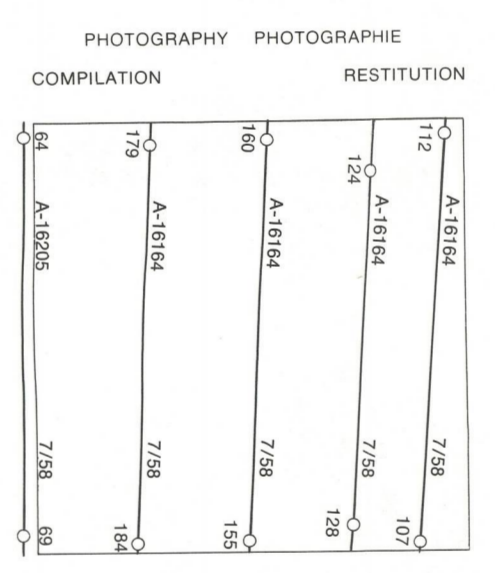





LEGEND - LÉGENDE


Legend table with two columns: English and French descriptions of symbols for roads, railways, buildings, water features, and boundaries.



100,000 M SQUARE IDENTIFICATION... TO GIVE A REFERENCE TO NEARLY 100 METRES... 15 WH 78

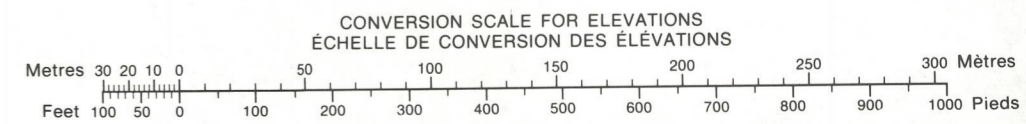


ELEVATIONS IN METRES ABOVE MEAN SEA LEVEL... CONTOUR INTERVAL... 10 METRES... NORTH AMERICAN DATUM 1927



ÉLÉVATIONS EN MÈTRES AU-DESSUS DU NIVEAU MOYEN DE LA MER... EQUIDISTANCE DES COURBES... 10 MÈTRES... PROJECTION TRANSVERSE DE MERCATOR

ÉTABLI PAR LA DIRECTION DES LEVÉS ET DE LA CARTOGRAPHIE... 57 F/8 ÉDITION 1



THE MAGNETIC COMPASS IS LIKELY TO BE USELESS IN THIS AREA... LA BOUSOLE SE RAISONNABLEMENT INUTILE DANS CETTE RÉGION