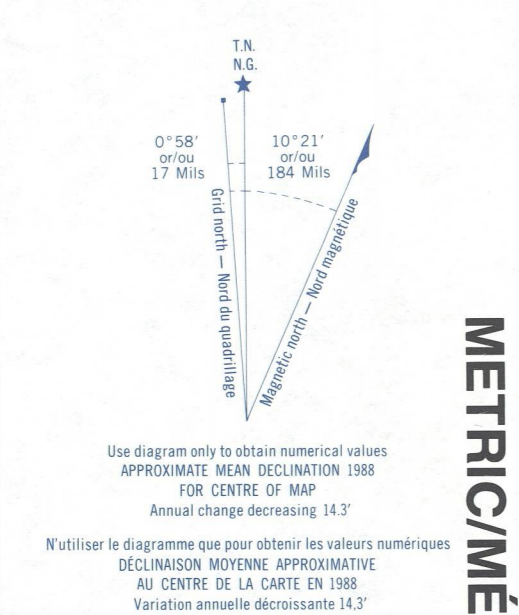
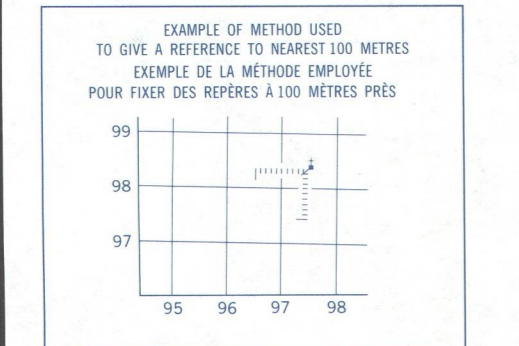
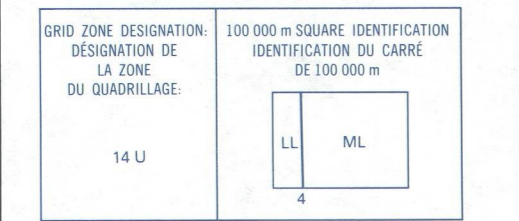


RIVERS
62 K/1
ÉDITION 4 ÉDITION

Military users, refer to this map as: MAP 62 K/1 CARTE
Référence de cette carte pour usage militaire: ÉDITION 4 MCE ÉDITION



ONE THOUSAND METRE
UNIVERSAL TRANSVERSE MERCATOR GRID
ZONE 14
QUADRILLAGE UNIVERSEL TRANSVERSE DE MERCATOR
DE MILLE MÈTRES



REFERENCE POINT CHURCHES - ÉGLISE Use above (au-dessus)
POINT DE RÉFÉRENCE CHURCHES - ÉGLISE Use above (au-dessus)
EASTING: Read number on grid line immediately to left of point.
NORTHING: Read number on grid line immediately below point.
GRID REFERENCE: 975864
The preceding reference identifies a 100 000 metres square.

62 K/1	62 K/8	62 J/5
62 K/2	62 K/1	62 J/4
62 K/15	62 K/16	62 K/13

PRODUCED BY THE SURVEYS AND MAPPING BRANCH, DEPARTMENT OF ENERGY, MINES AND RESOURCES, FROM AERIAL PHOTOGRAPHS TAKEN IN 1961. CULTURE CHECK 1986.
COPIES MAY BE OBTAINED FROM THE CANADA MAP OFFICE, DEPARTMENT OF ENERGY, MINES AND RESOURCES, OTTAWA, ON YOUR NEAREST MAP DEALER.
© 1986, HER MAJESTY THE QUEEN IN RIGHT OF CANADA, DEPARTMENT OF ENERGY, MINES AND RESOURCES.

RIVERS MANITOBA
WEST OF PRINCIPAL MERIDIAN OUEST DU MÉRIDIEN PRINCIPAL
Scale 1:50 000 Échelle
Miles 1 0 1 2 3
Mètres 1000 0 1000 2000 3000 4000 Mètres

CONVERSION SCALE FOR ELEVATIONS
Mètres 50 100 150 200 250 300 350 400
Feet 100 200 300 400 500 600 700 800 900 1000 Feet

ÉCHELLE DE CONVERSION DES ALTITUDES
Mètres 50 100 150 200 250 300 350 400
Pieds 100 200 300 400 500 600 700 800 900 1000 Pieds

RIVERS
62 K/1
ÉDITION 4 ÉDITION
Energy, Mines and Resources Canada Énergie, Mines et Ressources Canada