

Military users, refer to this map as: MAP 64 O/8 CARTE pour usage militaire. ÉDITION 2 MCE ÉDITION

BAIRD LAKE 64-O/8 ÉDITION 2 ÉDITION

LEGEND - LÉGENDE

Legend table with symbols and descriptions for various features like roads, railways, lakes, and terrain. Includes bilingual entries for 'ROAD: HARD SURFACE, ALL WEATHER' and 'ROUTE, SURFACE DURCIE, TOUTES SAISONS'.

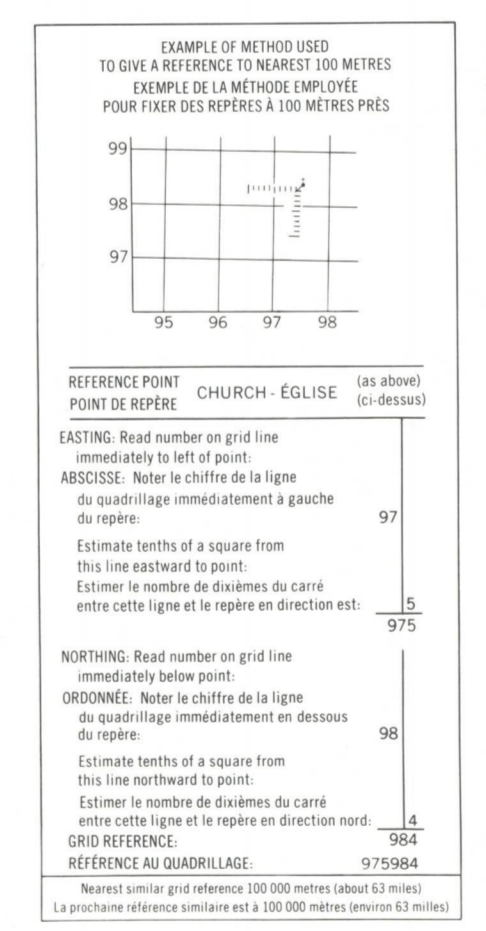
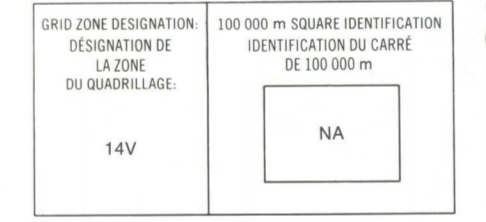


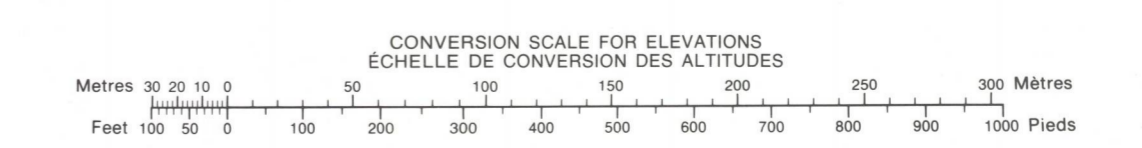


Table with columns for 'REVISION' and 'REVISION'.

Table showing map grid coordinates: 64-O/10, 64-O/9, 64 P/12, 64-O/7, 64-O/8, 64 P/5, 64-O/2, 64-O/1, 64 P/4.



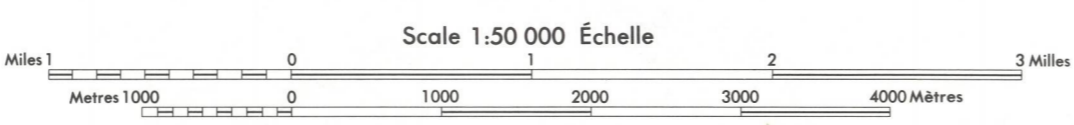
METRIC/MÉTRIQUE

METRIC/MÉTRIQUE

PRODUCED BY THE SURVEY AND MAPPING BRANCH, DEPARTMENT OF ENERGY, MINES AND RESOURCES, OTTAWA, PUBLISHED IN 1986.

ELEVATIONS IN METRES ABOVE MEAN SEA LEVEL CONTOUR INTERVAL 10 METRES

BAIRD LAKE MANITOBA



ALTITUDES EN MÈTRES ÉQUIDISTANCE DES COURBES 10 MÈTRES

ÉTABLI PAR LA DIRECTION DES LÈVES ET DE LA CARTOGRAPHIE, MINISTÈRE DE L'ÉNERGIE, DES MINES ET DES RESSOURCES, OTTAWA, PUBLIÉ EN 1986.

BAIRD LAKE 64-O/8 ÉDITION 2 ÉDITION