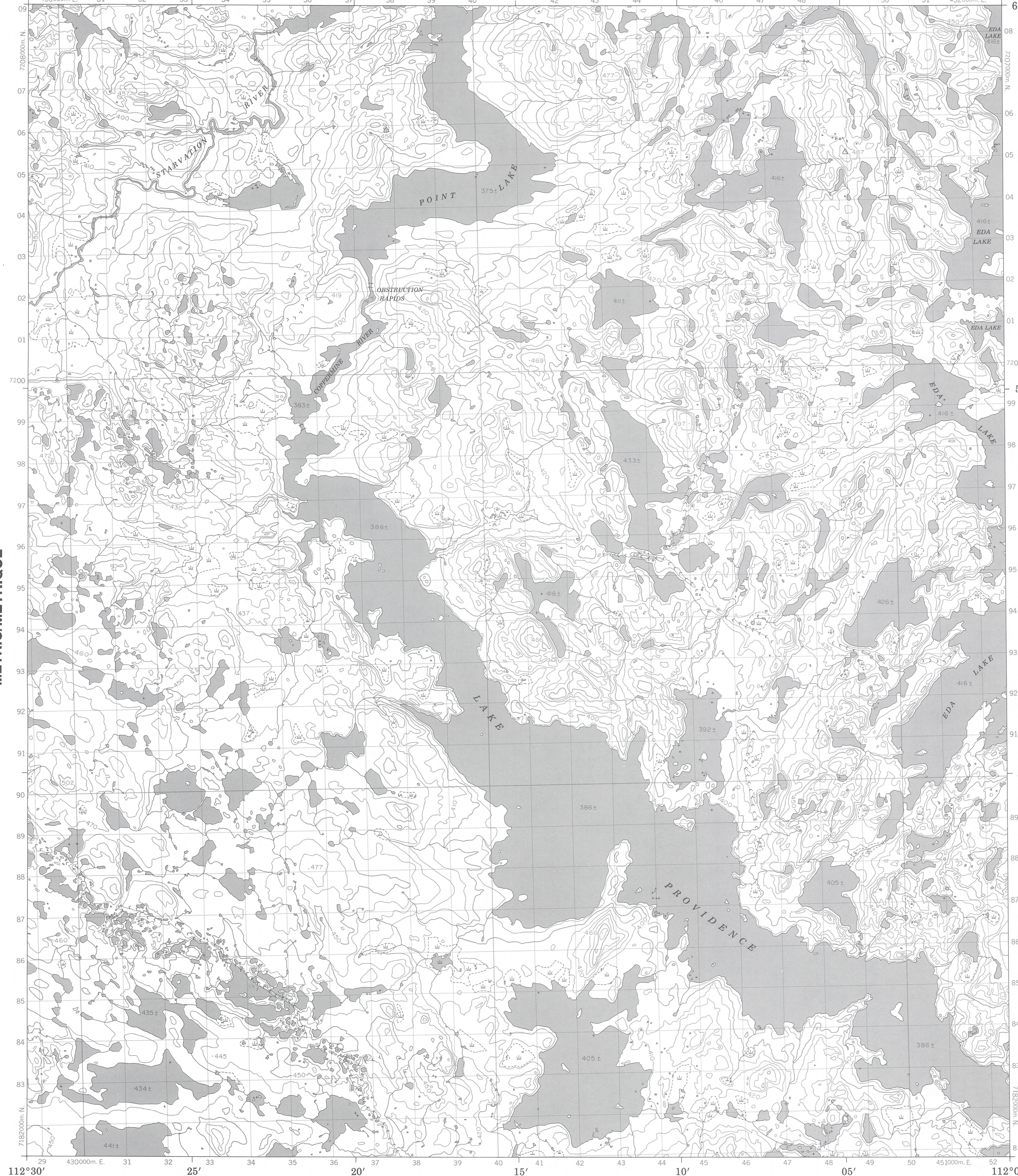


Military users, refer to this map as: Références de cette carte pour usage militaire. SÉRIE A 701 SÉRIE MAP 86 A/16 CARTE ÉDITION 1 MCE ÉDITION

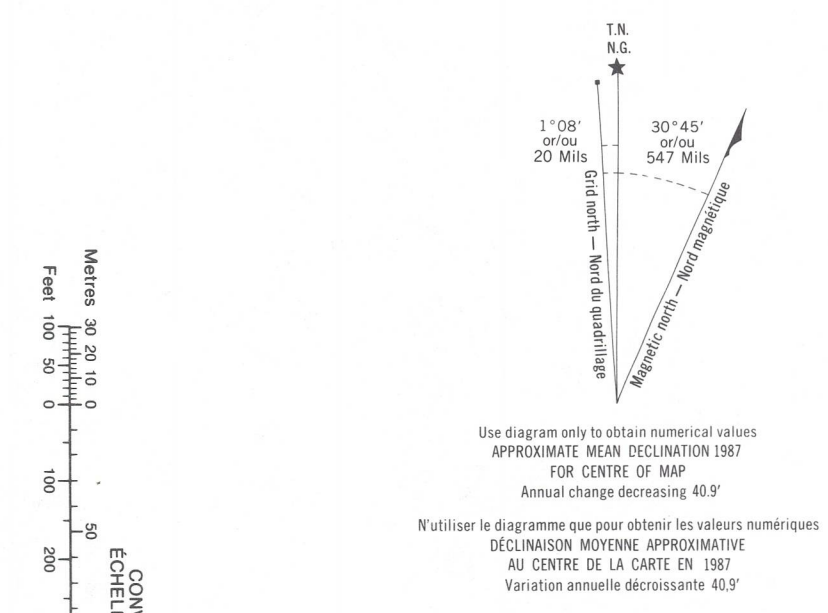
LAKE PROVIDENCE 86 A/16 ÉDITION 1 ÉDITION



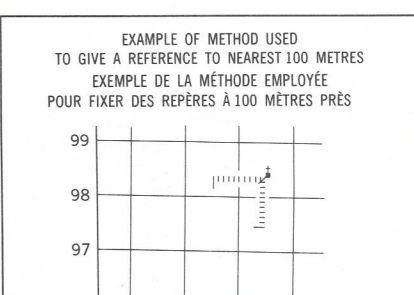
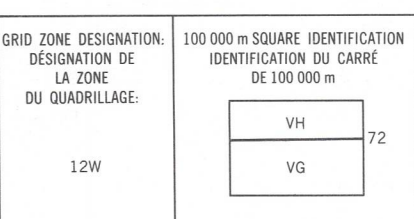
METRIC/MÉTRIQUE

METRIC/MÉTRIQUE

LEGEND - LÉGENDE. Table listing symbols for various features like roads, rivers, lakes, and boundaries with their corresponding metric and English descriptions.



ONE THOUSAND METRE UNIVERSAL TRANSVERSE MERCATOR GRID ZONE 12



Grid reference table showing coordinates for various points: 86 H/2, 86 H/1, 76 E/4, 86 A/15, 86 A/16, 76 D/13, 86 A/10, 86 A/9, 76 D/12.

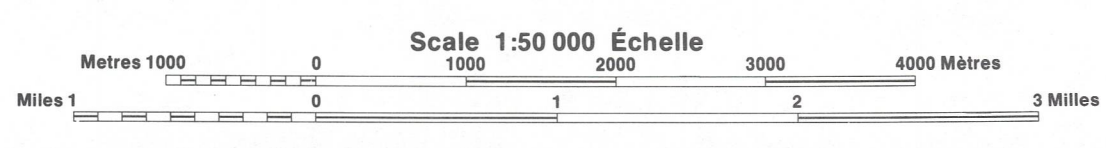
PRODUCED BY THE SURVEYS AND MAPPING BRANCH... DEPARTMENT OF ENERGY, MINES AND RESOURCES...

ELEVATIONS IN METRES ABOVE MEAN SEA LEVEL. CONTOUR INTERVAL... 10 METRES.

LAKE PROVIDENCE. DISTRICT OF MACKENZIE. NORTHWEST TERRITORIES.

ALTITUDES EN MÈTRES. ÉQUIDISTANCE DES COURBES... 10 MÈTRES.

ÉTABLI PAR LA DIRECTION DES LÈVÉS ET DE LA CARTOGRAPHIE... MINISTÈRE DE L'ÉNERGIE, DES MINES ET DES RESSOURCES.



LAKE PROVIDENCE 86 A/16 ÉDITION 1 ÉDITION