

LEGEND - LÉGENDE

Legend table with symbols and descriptions for various features like roads, railways, bridges, and terrain features.

NOTE: GRID TICKS WITH NUMBERS IN BRACKETS OR WITHOUT NUMBERS INDICATE THE 1000 METRE U.T.M. GRID.

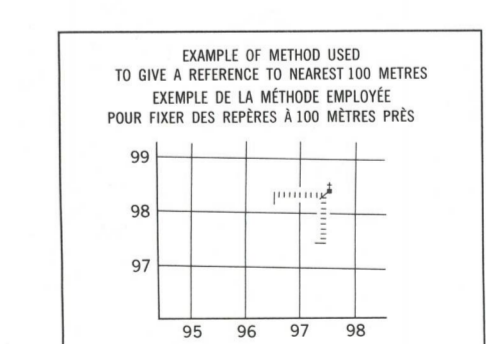
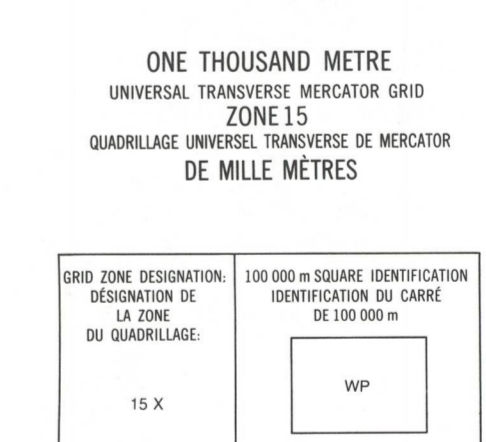

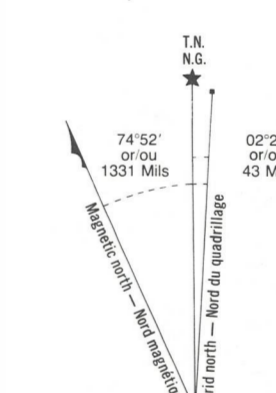


Table of UTM grid coordinates: 58 H/5, 58 H/6, 58 H/7, 58 H/4, 58 H/3, 58 H/2, 58 E/13, 58 E/14, 58 E/15.

THE MAGNETIC COMPASS MAY BE ERRATIC IN THIS AREA. LA BOUSSOLE PEUT ÊTRE INSTABLE DANS CETTE RÉGION.



Produced by the Surveys and Mapping Branch, Department of Energy, Mines and Resources, from aerial photographs taken in 1958, published in 1967.

Elevations in metres above mean sea level. Contour interval: 10 metres. Northwest Territories / Territoires du Nord-Ouest.

Altitudes in metres. Equidistance of contours: 10 metres. Projection: Transverse Mercator.

