
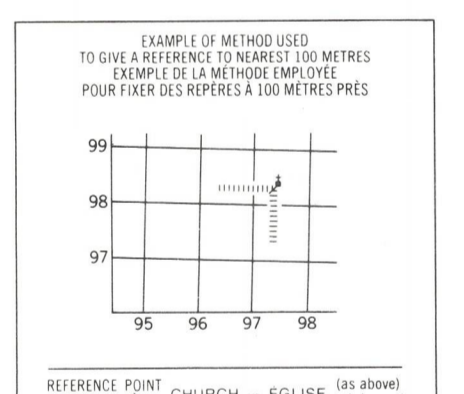
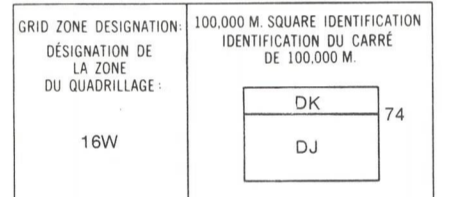
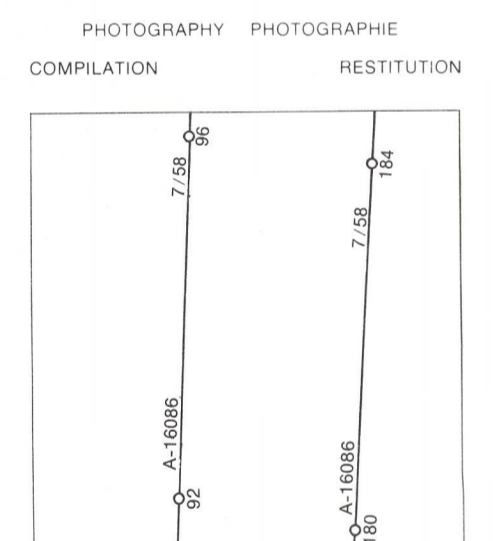


LEGEND - LÉGENDE

Legend table with two columns: English and French descriptions of symbols for roads, landmarks, drainage, and relief features.



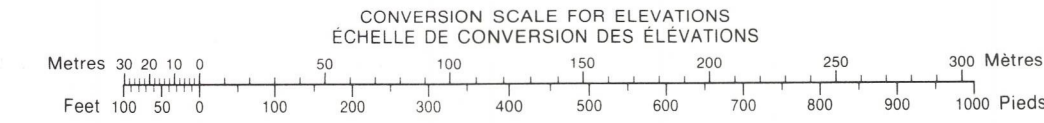
REFERENCE POINT CHURCH - EGLISE (as above) (as below) EASTING: Read number on grid line immediately to left of point. LONGITUDE: Read number on grid line immediately to left of point. ESTIMATE tenths of a square from this line eastward to point. ESTIME le nombre de dixièmes du carré entre cette ligne et le repère en direction est. NORTHING: Read number on grid line immediately below point. LATITUDE: Read number on grid line immediately below point. ESTIME le nombre de dixièmes du carré entre cette ligne et le repère en direction nord. GRID REFERENCE SAMPLE 975984

ONE THOUSAND METRE UNIVERSAL TRANSVERSE MERCATOR GRID ZONE 16 QUADRILLAGE DE MILLE MÈTRES UNIVERSEL TRANSVERSE DE MERCATOR

Table of grid zone designations: 46 L/13, 46 L/14, 46 L/15, 46 L/12, 46 L/11, 46 L/10, 46 L/5, 46 L/6, 46 L/7

The 1974 MAGNETIC BEARING is 30°29' (542 mils) WEST of GRID NORTH. ANNUAL CHANGE DECREASING 21 3' GRID NORTH is 0°14' (4 mils) WEST of TRUE NORTH for centre of map. Le REPERE MAGNÉTIQUE en 1974 est à 30°29' (542 mils) OUEST du NORD DU QUADRILLAGE. VARIATION ANNUELLE DÉCROISSANTE 21 3' NORD DU QUADRILLAGE est 0°14' (4 mils) à l'ouest du NORD GÉOGRAPHIQUE au centre de la carte.

THE MAGNETIC COMPASS IS LIKELY TO BE USELESS IN THIS AREA LA BOUSSOLE SERA PROBABLEMENT INUTILE DANS CETTE RÉGION



PRODUCED BY SURVEYS AND MAPPING BRANCH DEPARTMENT OF ENERGY, MINES AND RESOURCES OTTAWA, 1974. COPIES MAY BE OBTAINED FROM THE MAP DISTRIBUTION OFFICE. DEPARTMENT OF ENERGY, MINES AND RESOURCES, OTTAWA. © CANADA COPYRIGHTS RESERVED 1974.

CONTOUR INTERVAL: 50 FEET ELEVATIONS IN FEET ABOVE MEAN SEA LEVEL. NORTH AMERICAN DATUM 1927. TRANSVERSE MERCATOR PROJECTION.

CHRISTIE LAKE SOUTH DISTRICT OF KEEWATIN NORTHWEST TERRITORIES Scale 1:50,000 Échelle

EQUIDISTANCE DES COURBES: 50 PIEDS ELEVATIONS EN PIEDS AU-DESSUS DU NIVEAU MOYEN DE LA MER. SYSTÈME DE RÉFÉRENCE GÉODÉSIQUE NORD-AMÉRICAIN 1927. PROJECTION TRANSVERSE DE MERCATOR.

ÉTABLI PAR LA DIRECTION DES LÈVES ET DE LA CARTOGRAPHIE, MINISTÈRE DE L'ÉNERGIE, DES MINES ET DES RESSOURCES, OTTAWA, EN 1974. CES CARTES SONT EN VENTE AU BUREAU DE DISTRIBUTION DES CARTES, MINISTÈRE DE L'ÉNERGIE, DES MINES ET DES RESSOURCES, OTTAWA. © CANADA 1974. TOUS DROITS RÉSERVÉS.