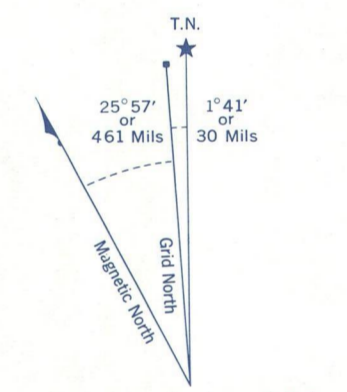
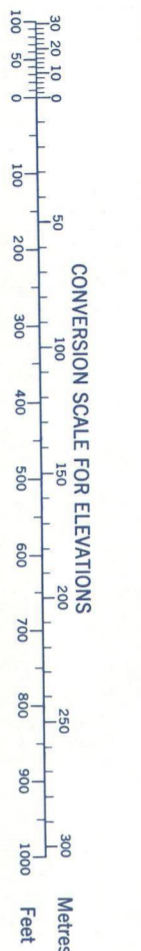
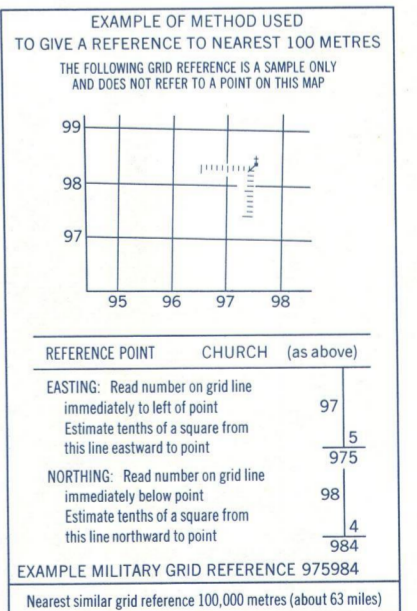
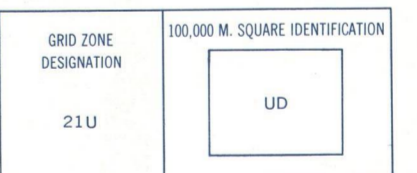


Refer to this map as:
12 B/6
EDITION 2 MCE
SERIES A 751



The diagram only is shown for informational values.
APPROXIMATE MEAN DECLINATION 1969
FOR CENTRE OF MAP
Annual change decreasing 2.6'


ONE THOUSAND METRE
UNIVERSAL TRANSVERSE MERCATOR GRID
ZONE 21



MCGILL UNIVERSITY
MAP COLLECTION
JUN 11 1973
GEOGRAPHIC DEPARTMENT
MONTREAL

CAPE ST GEORGE
PORT-AU-PORT DISTRICT
NEWFOUNDLAND

Scale 1:50,000 Échelle



Produced by the SURVEYS AND MAPPING BRANCH,
DEPARTMENT OF ENERGY, MINES AND RESOURCES,
Ottawa, Ontario, Canada.
Copies may be obtained from the Canada Map Office,
Department of Energy, Mines and Resources, Ottawa,
or your nearest map dealer.
© Canada Copyrights Reserved 1973

Roads: loose or stabilized surface, all weather - gravier aggloméré, toute saison... 2 lines or more less than 2 lanes...
loose surface, dry weather and unclassified streets - de gravier, temps sec et ruelle, non classée...
cart track - de terre...
trail or portage - sentier ou portage...

This Provisional Map is equivalent to a standard map in accuracy of content.
Some names on this map are not yet official. Corrections or additions are invited by the Survey and Mapping Branch.

Cette carte provisoire équivaut à une carte régulière en ce qui concerne la précision de l'information.
Certains noms inscrits sur cette carte ne sont pas encore officiels. La Direction des levés et de la cartographie saurait gré au public de lui signaler corrections et additions.

Établie par la DIRECTION DES LEVÉS ET DE LA CARTOGRAPHIE,
MINISTÈRE DE L'ÉNERGIE, DES MINES ET DES RESSOURCES,
Ottawa, le 11 juin 1973.
Ces cartes sont en vente au Bureau des Cartes du Canada,
ministère de l'Énergie, des Mines et des Ressources, Ottawa,
ou chez le vendeur le plus près.
© Canada 1973, tous droits réservés

SUPERSEDED EDITION