


LEGEND - LÉGENDE


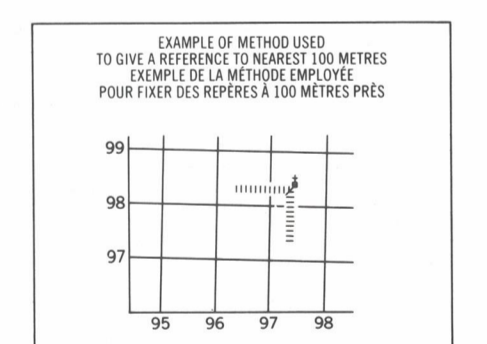
Legend table with two columns: English and French descriptions of symbols for roads, railways, bridges, buildings, and terrain features.

GLOSSARY - GLOSSAIRE

Glossary table defining terms like MORAINES and their symbols.



Grid zone designation table showing 18 V and 100,000 M square identification.



Text explaining the revision method, including Easting and Northing coordinates and grid reference symbols.

Grid zone designation table for 18 V and 100,000 M square, showing various grid identifiers like 34 F/7, 34 F/8, 34 F/2, 34 F/1, 34 C/15, and 34 C/16.



Text providing information about the 1978 magnetic bearing and annual change decreasing 8.4 degrees.


Produced by the surveys and mapping branch, Department of Energy, Mines and Resources, Ottawa, 1978.

Elevations in metres above mean sea level. Contour interval 20 metres. North American Datum 1927.

DAVIEAU ISLAND. QUEBEC - NORTHWEST TERRITORIES. Scale 1:50,000. Elevation in metres above mean sea level. Contour interval 20 metres.

Elevations in metres above mean sea level. Contour interval 20 metres. North American Datum 1927.

Établi par la direction des levés et de la cartographie, Ministère des Énergie, des Mines et des Ressources, Ottawa, 1978.



Information concerning location and precise elevation of bench marks can be obtained by writing to the geodetic survey, surveys and mapping branch, Ottawa.

Information concerning location and precise elevation of bench marks can be obtained by writing to the geodetic survey, surveys and mapping branch, Ottawa.