

Refer to this map as: 82 P/9 EDITION 1 ASE SERIES A 741

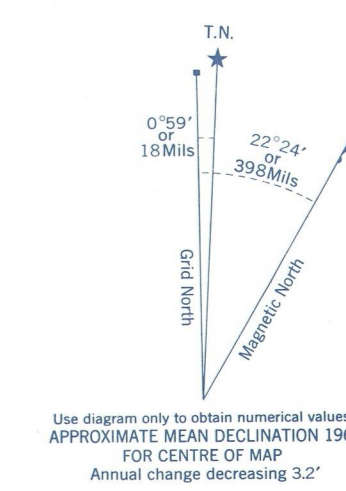
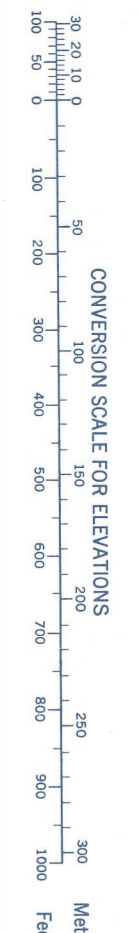


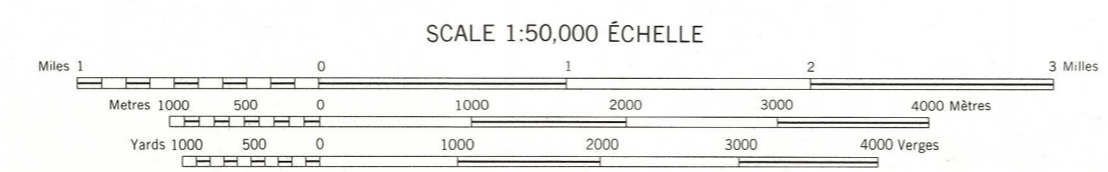
Table with grid zone designation (12 U) and UTM square identification (UN VN). It includes instructions on how to use the grid for location finding and a military grid reference (223136).

ONE THOUSAND METRE UNIVERSAL TRANSVERSE MERCATOR GRID ZONE 12

Copyright, 1962, by the SURVEYS AND MAPPING BRANCH, DEPARTMENT OF ENERGY, MINES AND RESOURCES. From aerial photographs taken in 1959. Field surveys and culture check 1961, 1962.

Control maps obtained from the Map Distribution Office, Department of Energy, Mines and Resources, Ottawa.

Legend table for symbols: roads, trails, weather, and other features. Includes French and English descriptions for various symbols.



CONTOUR INTERVAL 25 FEET (Elevations in feet above Mean Sea Level North American Datum 1927 Transverse Mercator Projection)

Some names on this map are not yet official. Corrections or additions are invited by the Survey and Mapping Branch. This Provisional Map is prepared to a standard map in accuracy of content.

ÉQUIVALENCES DES COURES EN PIEDS (Elevations in feet above Mean Sea Level North American Datum 1927 Transverse Mercator Projection)

Certaines noms inscrits sur cette carte ne sont pas encore officiels. La Direction des levés et de la cartographie s'attend qu'il lui soit apporté des corrections et des additions.

Méridien en 1962, par la DIRECTION DES LEVÉS ET DE LA CARTOGRAPHIE, MINISTÈRE DE L'ÉNERGIE, DES MINES ET DES RESSOURCES. À partir de photographies aériennes prises en 1959. Levés sur le terrain et vérification des levés en 1961, 1962.

Cette carte peut être obtenue au Bureau de distribution des cartes, ministère de l'Énergie, des Mines et des Ressources, Ottawa.

SUPERSEDED EDITION