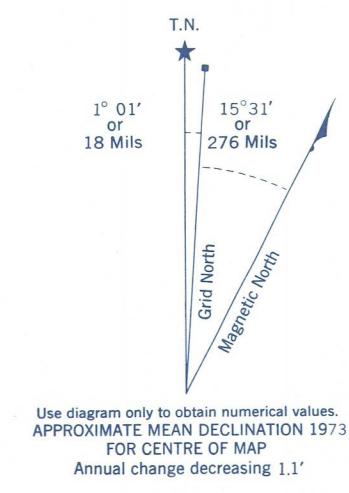
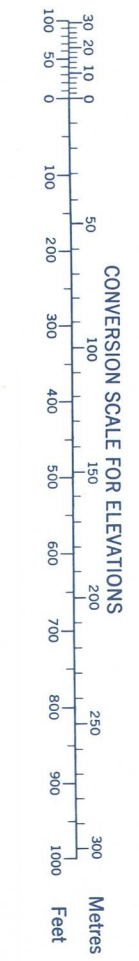




Refer to this map as: 63E/13 EDITION 1 MCE SERIES A742



Use diagram only to obtain numerical values. APPROXIMATE MEAN DECLINATION 1973 FOR CENTRE OF MAP. Annual change decreasing 1.1"

ONE THOUSAND METRE UNIVERSAL TRANSVERSE MERCATOR GRID ZONE 13

EXAMPLE OF METHOD USED TO GIVE A REFERENCE TO NEAREST 100 METRES

THE FOLLOWING GRID REFERENCE IS A SIMPLE ONE AND DOES NOT REFER TO A POINT ON THE MAP

GRID ZONE DESIGNATION	100,000 M. SQUARE IDENTIFICATION
13U	EK

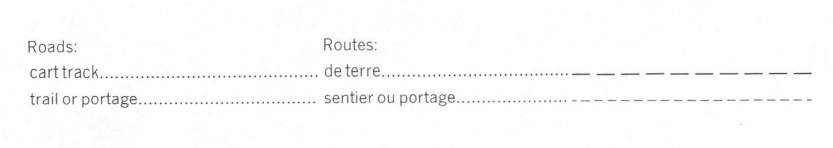

REFERENCE POINT	CHURCH	(see above)
EASTING: Read number on grid line immediately to left of point	Estimate tenth of a square from this line eastward to point	97 5
NORTHING: Read number on grid line immediately below point	Estimate tenth of a square from this line northward to point	96 4
EXAMPLE MILITARY GRID REFERENCE	97584	7884

Nearest similar grid reference 100,000 metres (about 63 miles)

MISSIPUSKIOU RIVER SASKATCHEWAN

WEST OF SECOND MERIDIAN - OUEST DU DEUXIEME MERIDIEN

Scale 1:50,000 Echelle



Produced 1972, by the SURVEYS AND MAPPING BRANCH, DEPARTMENT OF ENERGY, MINES AND RESOURCES, from aerial photographs taken in 1964 and 1968. Field Survey, 1968. Printed 1974. Copies may be obtained from the Canada Map Office, Department of Energy, Mines and Resources, Ottawa, or your nearest map dealer. © Canada Copyrights Reserved 1974

This Provisional Map is equivalent to a standard map of accuracy of contour. Some names on this map are not yet official. Corrections or additions are invited by the Survey and Mapping Branch.

Cette carte provisoire équivaut à une carte régulière au point de vue précision de l'information. Certains noms inscrits sur cette carte ne sont pas encore officiels. La Direction des levés et de la cartographie s'attend au plaisir de recevoir vos suggestions de corrections et d'additions.

CONTINUUM DES COORDONÉES DE PROJECTION: en feet above Mean Sea Level North American Datum 1927 Transverse Mercator Projection

Établie en 1972, par la DIRECTION DES LEVÉS ET DE LA CARTOGRAPHIE, MINISTÈRE DE L'ÉNERGIE, DES MINES ET DES RESSOURCES, à partir des photographies aériennes prises en 1964 et 1968. Levés sur le terrain en 1968. Imprimée en 1974. Copies peuvent être obtenues au Bureau des Cartes du Canada, ministère de l'Énergie, des Mines et des Ressources, Ottawa, ou chez le vendeur le plus près. © Canada 1974. Tous droits réservés.

SUPERSEDED EDITION