12 H/12

CANADA

1:50,000

Joins 12 H/13

EDITION 2

12 H/12

Refer to this map as: 12 H/12 EDITION 2 MCE SERIES A 781

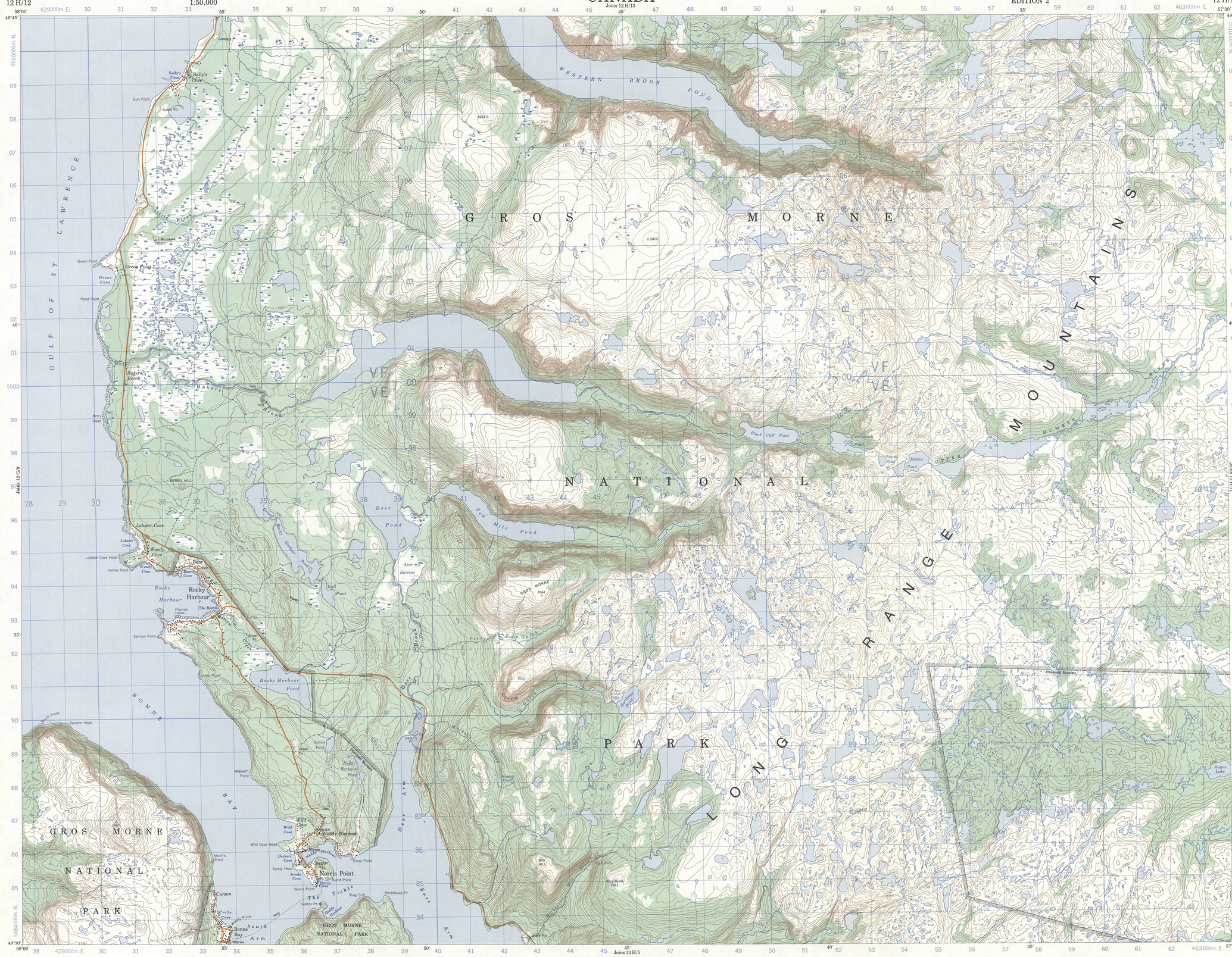

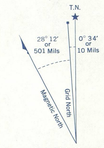

Use diagram only to obtain numerical values.
APPROXIMATE MEAN DECLINATION 1969
FOR CENTRE OF MAP
Annual change decreasing 3.1'

ONE THOUSAND METRE
UNIVERSAL TRANSVERSE MERCATOR GRID
ZONE 21

GRID ZONE DESIGNATION	100,000 M. SQUARE IDENTIFICATION
21U	VF / VE — 55

EXAMPLE OF METHOD USED TO GIVE A REFERENCE TO NEAREST 100 METRES

THE FOLLOWING GRID REFERENCE IS A SAMPLE ONLY AND DOES NOT REFER TO A POINT ON THIS MAP

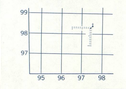

REFERENCE POINT	CHURCH (as above)	
EASTING: Read number on grid line immediately to left of point	97	
Estimate tenths of a square from this line eastward to point		5
		975
NORTHING: Read number on grid line immediately below point	98	
Estimate tenths of a square from this line northward to point		4
		984

EXAMPLE MILITARY GRID REFERENCE 975984

Nearest similar grid reference 100,000 metres (about 63 miles)

Produced by the SURVEYS AND MAPPING BRANCH, DÉPARTEMENT OF ENERGY, MINES AND RESOURCES. Updated from aerial photographs taken in 1966. Culture check 1970. Printed 1973.

Copies may be obtained from the Canada Map Office, Department of Energy, Mines and Resources, Ottawa, or your nearest map dealer.

© Canada Copyrights Reserved 1973

Roads:	Routes:	
loose or stabilized surface, all weather	gravier agglomeré, toute saison	2 lanes or more / 2 voies ou plus; less than 2 lanes / moins de 2 voies
loose surface, dry weather and unclassified streets	de gravier, temps sec et rues hors classe	
cart track	de terre	
trail or portage	sentier ou portage	

GROS MORNE

ST BARBE SOUTH DISTRICT

NEWFOUNDLAND

Scale 1:50,000 Échelle

Miles 1 — 0 — 1 — 2 — 3 Milles

Metres 1000 — 0 — 1000 — 2000 — 3000 — 4000 Mètres

Yards 1000 — 0 — 1000 — 2000 — 3000 — 4000 Verges

This Provisional Map is equivalent to a standard map in accuracy of content.

Some names on this map are not yet official. Corrections or additions are invited by the Surveys and Mapping Branch.

CONTOUR INTERVAL 50 FEET
Elevations in Feet above Mean Sea Level
North American Datum 1927
Transverse Mercator Projection

Cette carte provisoire équivaut une carte régulière au point de vue précision de l'information.

Certains noms inscrits sur cette carte ne sont pas encore officiels. La Direction des levés et de la cartographie saurait gré au public de lui signaler corrections et additions.

ÉQUIDISTANCE DES COURBES 50 PIEDS
Élévations en pieds au-dessus du niveau moyen de la mer
Système de référence géodésique nord-américain, 1927
Projection transverse de Mercator

Établie par la DIRECTION DES LEVÉS ET DE LA CARTOGRAPHIE, MINISTÈRE DE L'ÉNERGIE, DES MINES ET DES RESSOURCES. Mise à jour à l'aide de photographies aériennes prises en 1966. Vérification des ouvrages en 1970. Imprimé en 1973.

Ces cartes sont en vente au Bureau des Cartes du Canada, ministère de l'Énergie, des Mines et des Ressources, Ottawa, ou chez le vendeur le plus près.

© Canada 1973, tous droits réservés

SUPERSEDED EDITION

12 H/12
EDITION 2