














rainberry I.
also
rew's I.



45

-  *Beaches & Blown Sand*
-  *Marine Alluvium*
-  *New Red Sandstone*
-  *Carboniferous System*
-  *Devonian and Upper Silurian
mostly metamorphosed*
-  *Clay Slate, Micn Slate, Quartzite and
Gneiss, perhaps altered Lower Silurian*
-  *Trap of New Red Sandstone Period*
-  *Syensite Porphyry, Greenstone &c.*
-  *Granite & Gneiss*
-  *Coal Seams*
-  *Limestone of Lower Carboniferous System*
-  *Limestone of Metamorphic rocks*
-  *Iron Deposits of Metamorphic rocks*

MAP

OTIA, ISLAND,

VICK.
C.S.





ON & SON,

Dawson, Pictou.



Sable I.^d

44

-  *Main Roads*
-  *Railways*
-  *Projected Lines of Railway*
-  *Lines of Electric Telegraph
& County Towns*



60