








-  Marshes
-  Contours interval 20 feet.
-  Depression contours
-  Bench marks
-  Elevations in feet above sea-level, based on a line of levels from St. Bruno station, Grand Trunk Ry.

Nº 1078

MOUNTAIN
COUNTY
C

TOPOGRAPHY

W. H. BOYD, (IN CHARGE) 1908.
W. H. BOYD, COMPILER.



Accompanying Reports Nº 1077 and 1087.