
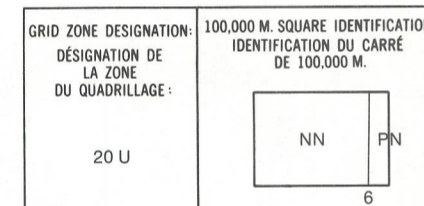
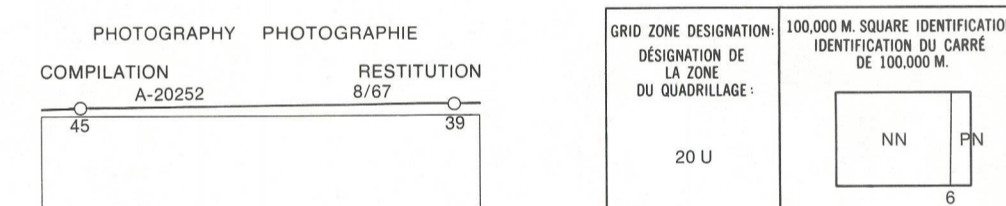


LEGEND - LÉGENDE

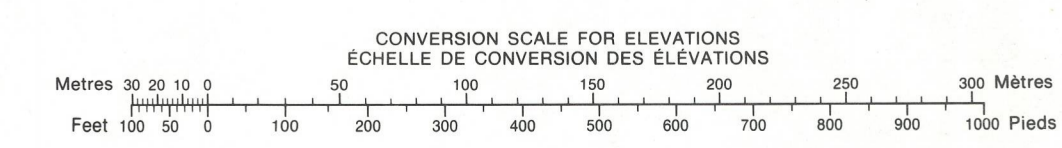
Legend table with two columns: English and French. It lists various features such as roads, landmarks, boundaries, drainage, and relief, each with a corresponding symbol or line style.



REVISION

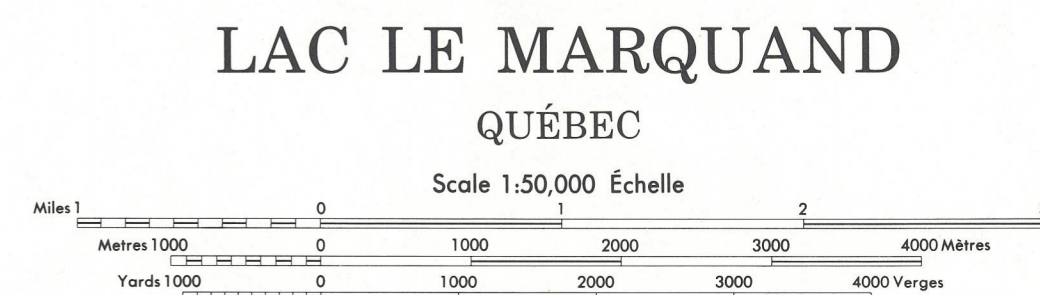
Table with two columns: English and French. It provides instructions for reading the map's grid and elevation data, including magnetic declination and grid reference information.

Grid reference table showing the intersection of map sheets: 13 D/1, 13 C/4, 13 C/3, 12 M/16, 12 N/13, 12 N/14, 12 M/9, 12 N/12, 12 N/11.



Produced by the Survey and Mapping Branch, Department of Energy, Mines and Resources, Ottawa, 1978. Information current as of 1987.

ELEVATIONS IN METRES ABOVE MEAN SEA LEVEL. CONTOUR INTERVAL 10 METRES. NORTH AMERICAN DATUM 1927. TRANSVERSE MERCATOR PROJECTION.



ELEVATIONS EN MÈTRES AU-DESSUS DU NIVEAU MOYEN DE LA MER. ÉQUIDISTANCE DES COURBES 10 MÈTRES. SYSTÈME DE RÉFÉRENCE GÉODÉSIQUE NORD-AMÉRICAIN 1927. PROJECTION TRANSVERSE DE MERCATOR.

ÉTABLI PAR LA DIRECTION DES LÈVES ET DE LA CARTOGRAPHIE, MINISTÈRE DE L'ÉNERGIE, DES MINES ET DES RESSOURCES, OTTAWA, EN 1978. RENSEIGNEMENTS À JOUR EN 1987. CES CARTES SONT EN VENTE AU BUREAU DES CARTES DU CANADA, MINISTÈRE DE L'ÉNERGIE, DES MINES ET DES RESSOURCES, OTTAWA, OU CHEZ LE VENDEUR LE PLUS PRÈS. © CANADA 1978. TOUS DROITS RÉSERVÉS.