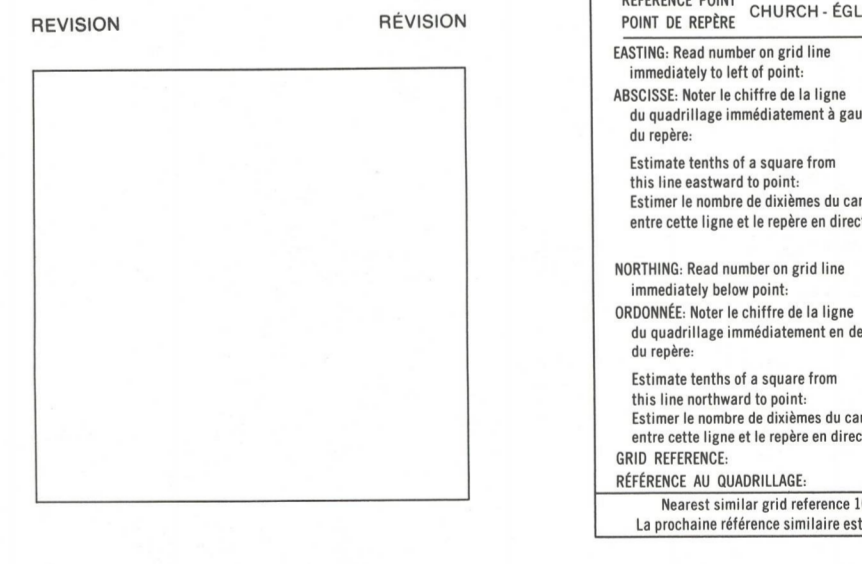
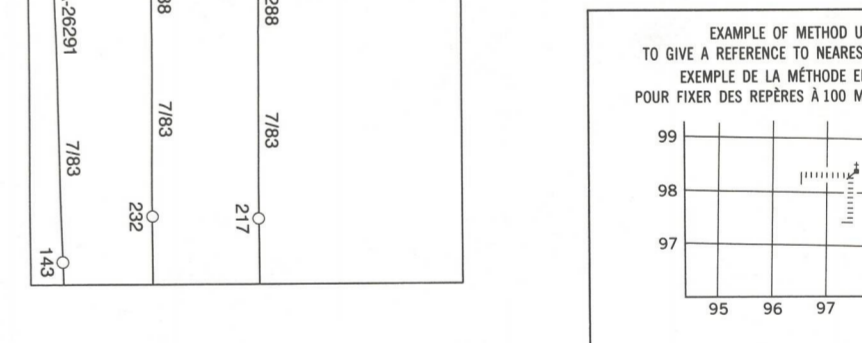



LEGEND - LÉGENDE table with symbols and descriptions for various map features like roads, railways, and terrain types.



ONE THOUSAND METRE QUADRILLAGE DE MILLE MÈTRES table with grid coordinates and magnetic bearing information.

THE MAGNETIC COMPASS MAY BE ERRATIC IN THIS AREA. LA BOUSSOLE SERA PEUT-ÊTRE INSTABLE DANS CETTE RÉGION.

PRODUCED BY THE SURVEYS AND MAPPING BRANCH, DEPARTMENT OF ENERGY, MINES AND RESOURCES, OTTAWA, PUBLISHED IN 1986.

ELEVATIONS IN METRES ABOVE MEAN SEA LEVEL. CONTOUR INTERVAL 10 METRES.

DEASE POINT DISTRICT OF MACKENZIE DISTRICT DE MACKENZIE NORTHWEST TERRITORIES TERRITOIRES DU NORD-OUEST Scale 1:50 000 Échelle

ALTITUDES EN MÈTRES ÉQUIDISTANCE DES COURBES . . . 10 MÈTRES

ÉTABLI PAR LA DIRECTION DES LÈVES ET DE LA CARTOGRAPHIE, MINISTÈRE DE L'ÉNERGIE, DES MINES ET DES RESSOURCES, OTTAWA, PUBLIÉ EN 1986.

NOTE: OFFSHORE ISLANDS LIE WITHIN THE DISTRICT OF FRANKLIN, N.W.T. NOTE: LES ÎLES DU LARGE FONT PARTIE DU DISTRICT DE FRANKLIN, T.N.-O.

DEASE POINT 77 A/8 ÉDITION 1 ÉDITION Energy, Mines and Resources Canada