
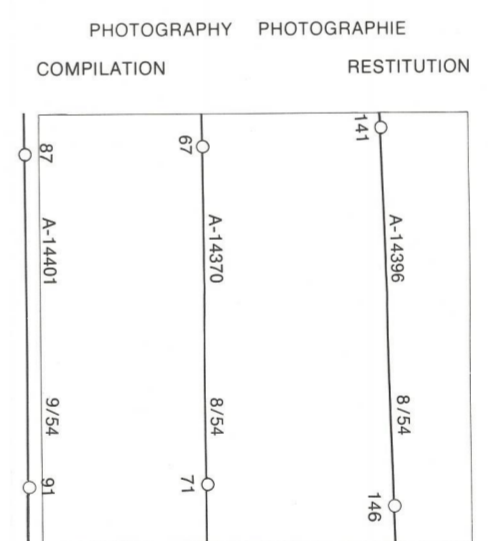



LEGEND - LÉGENDE

Legend table listing symbols for various features: ROAD, RAILWAY, BRIDGE, CHURCH, SCHOOL, POST OFFICE, TOWER, WELL, TANK, POWER TRANSMISSION LINE, MINE, CUTTING, GRAVEL PIT, INTERNATIONAL BOUNDARY, COUNTY BOUNDARY, TOWNSHIP BOUNDARY, DLS CORNER, MUNICIPALITY BOUNDARY, RESERVE, BENCH MARK, SPOT ELEVATION, DIRECTION OF FLOW, LAKE, FLOODED LAND, MARSH, DRY RIVER, STRING BOG, TUNDRA, RAPIDS, FORESHORE FLATS, ROCK, WHARF, DITCH, CONTOURS, APPROXIMATE CONTOUR, SPOT ELEVATION APPROXIMATE, ESKER, SAND, PALSA, WOODED AREA, CLEARED AREA, ROUTE, CHEMIN DE CHARRON, PISTE, AGGLOMERATION, CHEMIN DE FER, BASE ANCHORAGE, MAISON, EGLISE, BUREAU DE POSTE, TOUR, PUITS, RESERVOIR, LIGNE DE TRANSPORT, DEBLAI, CARRIÈRE, FRONTIÈRE INTERNATIONALE, LIMITE DE COMTE, LIMITE DE CANTON, CON DE CANTON, CORNÉ DE SECTION, LIMITE DE MUNICIPALITÉ, LIMITE DE RÉSERVE, REPERE PLANIMÉTRIQUE, REPERE DE NIVELLEMENT, POINT COTE, COURS D'EAU, SENS DU COURANT, LAC, TERRES SUBMERGÉES, MARAIS, LIT DE RIVIÈRE, FONDRIÈRE À FILAMENTS, TOUNDRA, RAPIDES, ESTRANS, ROCHER, BARRAGE, QUAI, FOSSÉ, COURBES DE NIVEAU, COURBES APPROXIMATIVES, COURBE DE CIVIVETTE, POINT COTE APPROXIMATIF, ESKER, SABLE, FONDRIÈRE DE PALSE, SURFACE BOISÉE, ESPACE DÉNUDÉ.



Grid zone designation table: 11 V, MA, MV, 70.



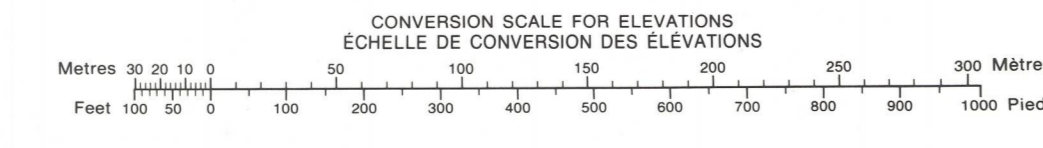
REFERENCE POINT CHURCH - EGLISE (see above) (see above) EASTING: Read number on grid line immediately to left of point. LONGITUDE: Read the number on the line of quadrillage immediately to the right of the point. ESTIMATE tenths of a square from this line eastward to point. Estimate the number of squares of the grid between this line and the point in direction east. NORTHING: Read number on grid line immediately below point. LATITUDE: Read the number on the line of quadrillage immediately below the point. ESTIMATE tenths of a square from this line northward to point. Estimate the number of squares of the grid between this line and the point in direction north. GRID REFERENCE: 97564. EXAMPLE OF QUADRILLAGE: 97564.

ONE THOUSAND METRE UNIVERSAL TRANSVERSE MERCATOR GRID ZONE 11 QUADRILLAGE DE MILLE MÈTRES UNIVERSEL TRANSVERSE DE MERCATOR

Grid reference table: 85 M/8, 85 N/5, 85 N/6, 85 M/1, 85 N/4, 85 N/3, 85 L/16, 85 K/13, 85 K/14.

The 1978 MAGNETIC BEARING is 3°09' (624 mill) EAST OF GRID NORTH. ANNUAL CHANGE DECREASING 8.1' GRID NORTH is 0°40' (12 mill) WEST OF TRUE NORTH for centre of map.

LA REPERE MAGNETIQUE en 1978 est à 3°09' (624 mill) EST DU NORD DU QUADRILLAGE. VARIATION ANNUELLE DÉCROISSANTE 8.1' NORD DU QUADRILLAGE est 0°40' (12 mill) à l'ouest du NORD GÉOMAGNÉTIQUE au centre de la carte.



PRODUCED BY THE SURVEYS AND MAPPING BRANCH, DEPARTMENT OF ENERGY MINES AND RESOURCES, OTTAWA, 1979. INFORMATION CURRENT AS OF 1984. COPIES MAY BE OBTAINED FROM THE CANADA MAP OFFICE, DEPARTMENT OF ENERGY MINES AND RESOURCES, OTTAWA, OR YOUR NEAREST MAP DEALER. © 1979, HER MAJESTY THE QUEEN IN RIGHT OF CANADA, DEPARTMENT OF ENERGY MINES AND RESOURCES.

ELEVATIONS IN METRES ABOVE MEAN SEA LEVEL. CONTOUR INTERVAL ..... 10 METRES. NORTH AMERICAN DATUM 1927. TRANSVERSE MERCATOR PROJECTION.

GOLBY ISLAND DISTRICT OF MACKENZIE NORTHWEST TERRITORIES. Scale 1:50,000 Échelle. Metres 1000 0 1000 2000 3000 4000 Mètres. Yards 1000 0 1000 2000 3000 4000 Verges.

ELEVATIONS IN METRES ABOVE MEAN SEA LEVEL. ÉQUIDISTANCE DES COURBES ..... 10 MÈTRES. SYSTÈME DE RÉFÉRENCE GÉODÉSIQUE NORD-AMÉRICAIN 1927. PROJECTION TRANSVERSE DE MERCATOR.

ÉTABLI PAR LA DIRECTION DES LÈVES ET DE LA CARTOGRAPHIE, MINISTÈRE DE L'ÉNERGIE, DES MINES ET DES RESSOURCES, OTTAWA, EN 1979. RENSEIGNEMENTS À JOUR EN 1984. CES CARTES SONT EN VENTE AU BUREAU DES CARTES DU CANADA, MINISTÈRE DE L'ÉNERGIE, DES MINES ET DES RESSOURCES, OTTAWA, OU CHEZ LE VENDEUR LE PLUS PRÈS. © 1979 SA MAJESTÉ LA REINE DU QUÉBEC ET DU CANADA, MINISTÈRE DE L'ÉNERGIE, DES MINES ET DES RESSOURCES.

ON PEUT OBTENIR DES RENSEIGNEMENTS SUR LE LIEU ET L'ALTITUDE EXACTE DES REPERES DE NIVELLEMENT EN ÉCRIVANT AUX LÈVES GÉODÉSQUES, DIRECTION DES LÈVES ET DE LA CARTOGRAPHIE, OTTAWA.