

C. 6.







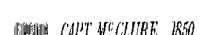


CHART SHOWING THE NORTH WEST PASSAGE,

DISCOVERED BY
CAPT. R. LE M. CLURE,

H. M. SHIP, INVESTIGATOR;

ALSO

THE COAST EXPLORED IN SEARCH OF SIR J. FRANKLIN, BY

-  SIR J. ROSS, 1848 & 49.
-  CAPT. AUSTIN, 1850.
-  MR. KENNEDY & M. BELLOT, 1852.
-  SIR J. RICHARDSON, 1846 & 49.
-  MR. PENNY, 1850.
-  CAPT. INGLEFIELD, 1852 & 53.
-  CAPT. M. CLURE, 1850.
-  MR. RAE, 1851.
-  CAPT. SIR EDW. BELCHER, 1852 & 53.

BY

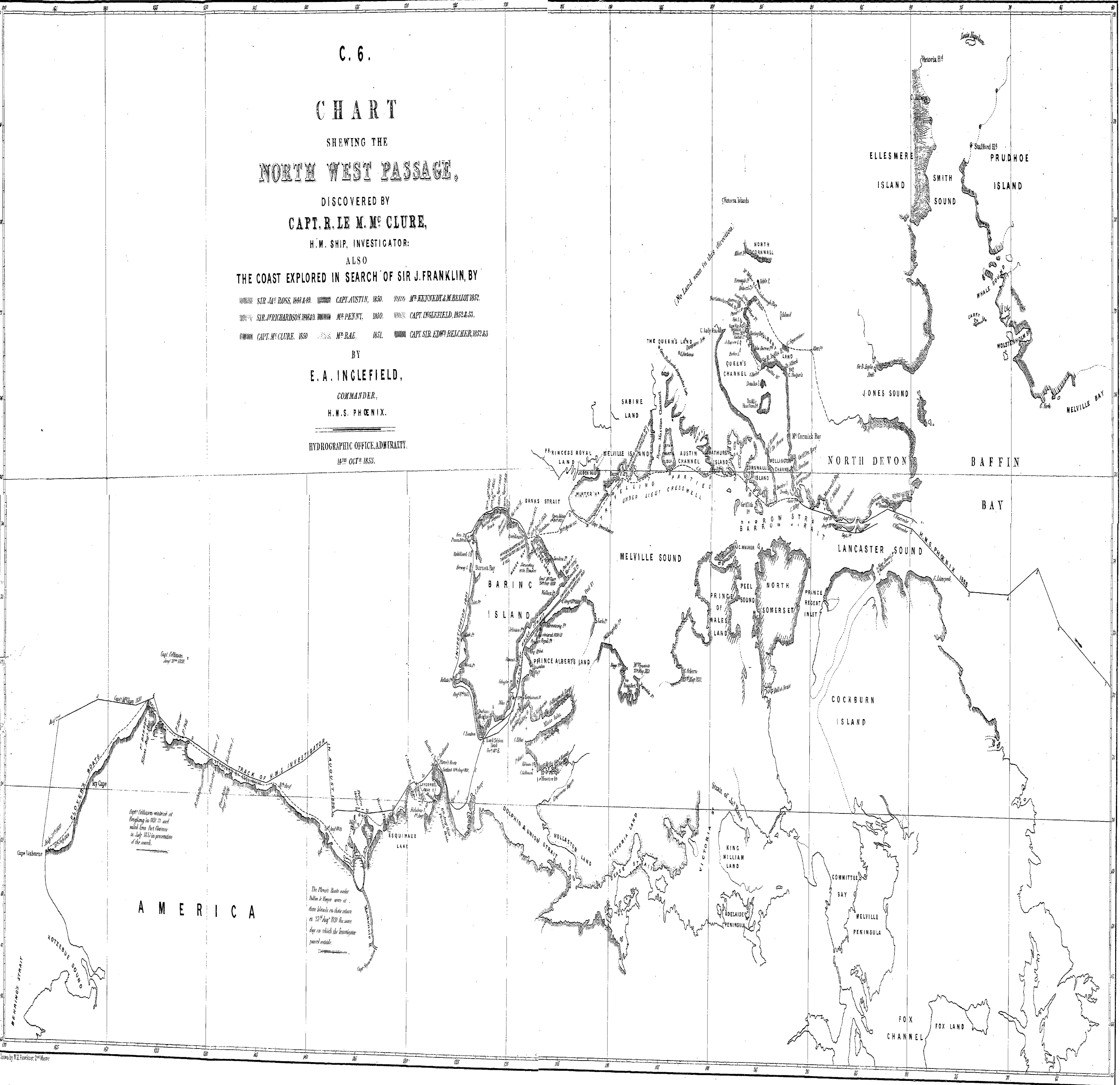
E. A. INGLEFIELD,

COMMANDER,

H. M. S. PHOENIX.

HYDROGRAPHIC OFFICE, ADMIRALTY.

14TH OCT^R 1853.



Capt. Clure's wintered at Angahing in 1852-53 and sailed from Port Clarence in July 1853 in prosecution of the search.

The Plover's boats under Baker & Hayes were at these islands on their return on 22ND Aug^R 1850 the same day on which the Investigator passed outside.

A M E R I C A