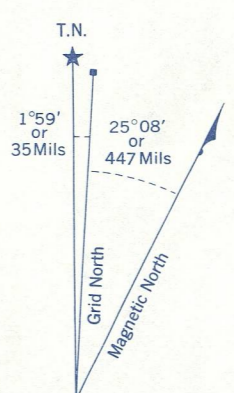
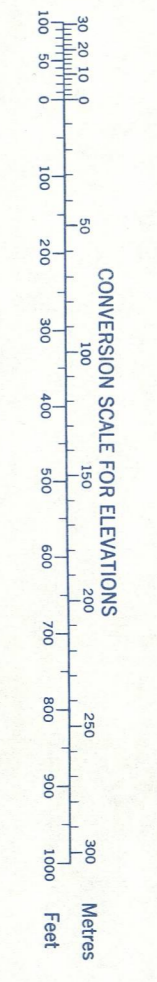




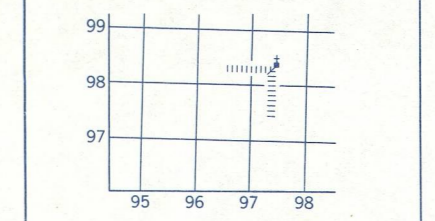
Refer to this map as:
75 F/15
EDITION 1 MCE
SERIES A 733



Use diagram only to obtain numerical values.
APPROXIMATE MEAN DECLINATION 1966
FOR CENTRE OF MAP
Annual change decreasing 5.0'

GRID ZONE DESIGNATION	100,000 M. SQUARE IDENTIFICATION
12 V	XD

EXAMPLE OF METHOD USED TO GIVE A REFERENCE TO NEAREST 100 METRES. THE FOLLOWING GRID REFERENCE IS A SAMPLE ONLY AND DOES NOT REFER TO A POINT ON THIS MAP.



REFERENCE POINT	CHURCH (as above)
EASTING: Read number on grid line immediately to left of point. Estimate tenths of a square from this line toward to point.	97 5
NORTHING: Read number on grid line immediately below point. Estimate tenths of a square from this line northward to point.	98 4 584


EXAMPLE MILITARY GRID REFERENCE 97584
Nearest similar grid reference 100,000 metres (about 63 miles)

ONE THOUSAND METRE
UNIVERSAL TRANSVERSE MERCATOR GRID
ZONE 12

McGILL UNIVERSITY
MAP COLLECTION
APR 27 1970
GEOGRAPHY DEPARTMENT
MONTREAL

Produced, 1967, by the SURVEYS AND MAPPING BRANCH,
DEPARTMENT OF ENERGY, MINES AND RESOURCES,
from aerial photographs taken in 1955. First survey, 1957.
Printed 1969.
Copies may be obtained from the Map Distribution Office,
Department of Energy, Mines and Resources, Ottawa.

COBB LAKE
DISTRICT OF MACKENZIE
NORTHWEST TERRITORIES



This Provisional Map is equivalent to a standard map in accuracy of contour elevations.
Some names on this map are not yet official. Corrections or additions are invited by the Surveys and Mapping Branch.
Échelle interne: 50 PIEDS
Elevations in Feet above Mean Sea Level
North American Datum 1927
Transverse Mercator Projection

Cette carte provisoire équivaut à une carte régulière au point de vue précision des élévations.
Certains noms inscrits sur cette carte ne sont pas encore officiels. La Direction des levés et de la cartographie sarrail prêt au public de lui signaler corrections et additions.
Équidistance des courbes 50 PIEDS
Élevations en pieds au-dessus du niveau moyen de la mer
Niveau de référence nord-américain 1927
Projection transverse de Mercator

Établie en 1967, par la DIRECTION DES LEVÉS ET DE LA CARTOGRAPHIE,
MINISTÈRE DE L'ÉNERGIE, DES MINES ET DES RESSOURCES, d'après des photographies aériennes prises en 1955. Les levés ont été terminés en 1957.
Ces cartes sont en vente au Bureau de distribution des cartes,
ministère de l'Énergie, des Mines et des Ressources, Ottawa.