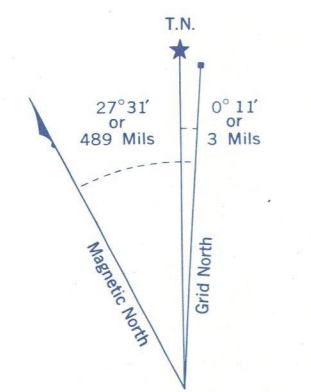



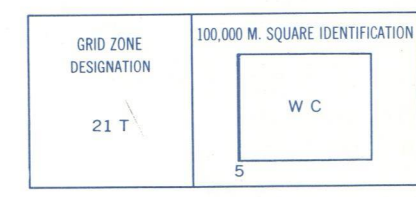


Refer to this map as: 11P/10 EDITION 2 MCE SERIES A 751

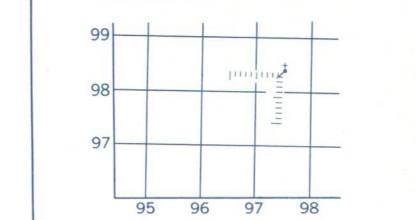


Use diagram only to obtain numerical values. APPROXIMATE MEAN DECLINATION 1972 FOR CENTRE OF MAP. Annual change decreasing 2.6'

ONE THOUSAND METRE UNIVERSAL TRANSVERSE MERCATOR GRID ZONE 21




EXAMPLE OF METHOD USED TO GIVE A REFERENCE TO NEAREST 100 METRES



REFERENCE POINT CHURCH (see above)  
EASTING: Read number on grid line immediately to left of point. Estimate tenth of a square from this line to reach to point. 97  
NORTHING: Read number on grid line immediately below point. Estimate tenth of a square from this line to reach to point. 4  
EXAMPLE MILITARY GRID REFERENCE: 97084  
Nearest contour grid reference 100,000 metres (about 61 miles)

Produced 1970, by the SURVEYS AND MAPPING BRANCH, DEPARTMENT OF ENERGY, MINES AND RESOURCES, based on aerial photographs taken in 1960, 1967 and 1968, under 572.  
Copies may be obtained from the Canada Map Office, Department of Energy, Mines and Resources, Ottawa, or your nearest map dealer.  
© Canada Copyright Reserved 1973

Roads: loose or stabilized surface, all weather; loose surface, dry weather and undrained ditches; cart track; trail or portage.  
Routes: gravel aggloméré, toute saison; gravel, single set or full, four class; sentier ou portage.



LA HUNE  
HERMITAGE DISTRICT  
NEWFOUNDLAND  
Scale 1:50,000 Échelle

This Provisional Map is equivalent to a standard map in accuracy of content.  
Some names on this map are not yet official. Corrections or additions are invited by the Survey and Mapping Branch.  
CONTOUR INTERVAL 50 FEET  
Elevations in Feet above Mean Sea Level  
North American Datum 1927  
Transverse Mercator Projection

Cette carte provisoire équivaut une carte régulière au point de vue précision de l'information.  
Certains noms inscrits sur cette carte ne sont pas encore officiels. La Direction des levés et de la cartographie saurait gré au public de lui signaler corrections et additions.  
ÉLOIGNEMENTS DES COURSES 50 PIÈDES  
Élévations en pieds au dessus du niveau moyen de la mer  
Système de référence géodésique nord-américain, 1927  
Projection transverse de Mercator

Issued in 1970, by the DIRECTION DES LEVÉS ET DE LA CARTOGRAPHIE, MINISTÈRE DE L'ÉNERGIE, DES MINES ET DES RESSOURCES. Mise à jour à partir de photographies aériennes prises en 1960, 1967 and 1968, sous le 572.  
Ces cartes sont en vente au Bureau des Cartes du Canada, ministère de l'Énergie, des Mines et des Ressources, Ottawa, ou chez le marchand le plus près.  
© Canada 1973, tous droits réservés

SUPERSEDED EDITION