
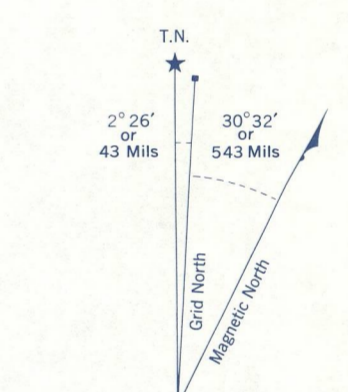



CANADA

EDITION 1



Refer to this map as: 105 K/8 EDITION 1 MCE SERIES A 722



ONE THOUSAND METRE UNIVERSAL TRANSVERSE MERCATOR GRID ZONE 8

GRID ZONE DESIGNATION	100,000 M. SQUARE IDENTIFICATION
8V	PE

EXAMPLE OF METHOD USED TO GIVE A REFERENCE TO NEAREST 100 METRES. THE FOLLOWING GRID REFERENCE IS A SIMPLE ONE AND DOES NOT REFER TO A POINT ON THIS MAP

99			
98			
97			
	95	96	97

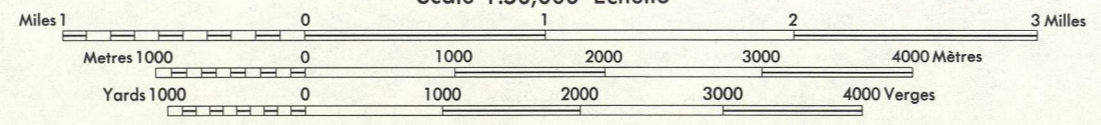
REFERENCE POINT CHURCH (as above)

EASTING: Read number on grid line immediately to left of point	97
Estimate tenths of a square from this line eastward to point	5
NORTHING: Read number on grid line immediately below point	98
Estimate tenths of a square from this line northward to point	4
EXAMPLE MILITARY GRID REFERENCE	97584
Nearest similar grid reference	100,000 metres (about 63 miles)

BROWN NUMBERED TICKS INDICATE THE 1000 METRE U.T.M. GRID ZONE 9

BLIND LAKES YUKON TERRITORY

Scale 1:50,000 Échelle



This Provisional Map is equivalent to a standard map in accuracy of content.

Some names on this map are not yet official. Corrections or additions are invited by the Surveys and Mapping Branch.

CONTOUR INTERVAL 100 FEET Elevations in Feet above Mean Sea Level North American Datum 1927 Transverse Mercator Projection

Cette carte provisoire équivaut une carte régulière au point de vue précision de l'information.

Certains noms inscrits sur cette carte ne sont pas encore officiels. La Direction des levés et de la cartographie saurait gré au public de lui signaler corrections et additions.

EQUIVALENT DES COURBES 100 PIEDS Elevations en pieds au dessus du niveau moyen de la mer Système de référence géodésique nord-américain 1927 Projection transversale de Mercator

Établie en 1970 par la DIRECTION DES LEVÉS ET DE LA CARTOGRAPHIE, MINISTÈRE DE L'ÉNERGIE, DES MINES ET DES RESSOURCES, d'après des photographies aériennes prises en 1961-1964. Levés sur le terrain en 1974.

La traduction en numérique de la compilation et du tracé a été réalisée par le système de cartographie automatique.

Ces cartes sont en vente au Bureau des Cartes du Canada, ministère de l'Énergie, des Mines et des Ressources, Ottawa, ou chez le vendeur le plus près.

Produced 1970, by the SURVEYS AND MAPPING BRANCH, DEPARTMENT OF ENERGY, MINES AND RESOURCES, from aerial photographs taken in 1961-64. Field surveys 1967. Printed 1974.

Digitizing of the compilation and the tracing were carried out on the Automated Cartographic System.

Copies may be obtained from the Canada Map Office, Department of Energy, Mines and Resources, Ottawa, or your nearest map dealer.

© Canada Copyrights Reserved 1974