



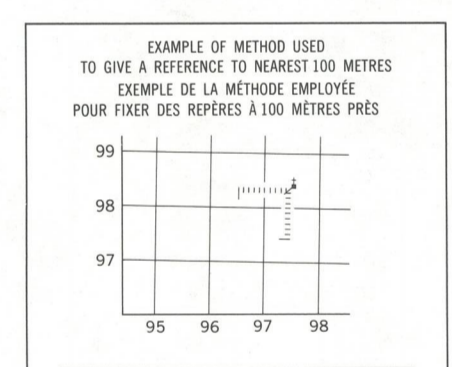
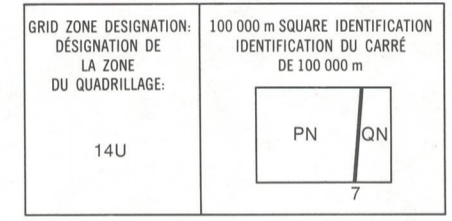
LEGEND - LÉGENDE

Legend table with symbols and descriptions for various features: ROAD, HIGHWAY, RAILWAY, BRIDGE, HOUSE, CHURCH, WELL, etc. in both English and French.

METRIC/MÉTRIQUE

METRIC/MÉTRIQUE

PHOTOGRAPHY COMPILATION and RESTITUTION grid diagrams showing grid lines and coordinates.



REVISION grid diagrams showing how to read grid numbers for easting and northing.

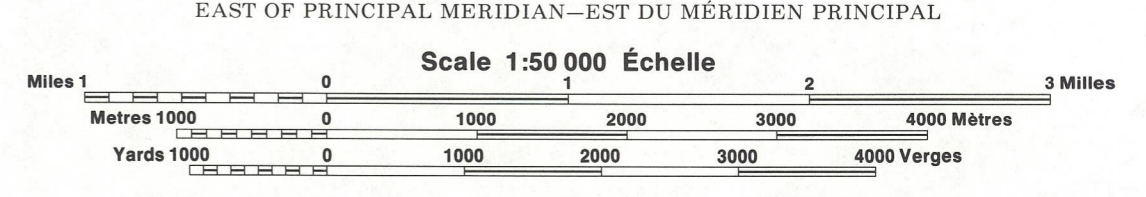
NOTE: GRID TICKS WITH NUMBERS IN BRACKETS OR WITHOUT NUMBERS INDICATE THE 1000 METRE U.T.M. GRID.

ONE THOUSAND METRE UNIVERSAL TRANSVERSE MERCATOR GRID ZONE 14 QUADRILLAGE DE MILLE MÈTRES TRANSVERSE UNIVERSSEL DE MERCATOR table with grid coordinates.

NOTE: GRID TICKS WITH NUMBERS IN BRACKETS OR WITHOUT NUMBERS INDICATE THE 1000 METRE U.T.M. GRID.

ELEVATIONS IN METRES ABOVE MEAN SEA LEVEL. CONTOUR INTERVAL ..... 10 METRES

SHORT LAKE MANITOBA



ALTITUDES EN MÈTRES. ÉQUIDISTANCE DES COURBES ..... 10 MÈTRES

ESTABLISHED BY THE DIRECTION DES LEVES ET DE LA CARTOGRAPHIE, MINISTÈRE DE L'ÉNERGIE, DES MINES ET DES RESSOURCES, OTTAWA, PUBLIÉE EN 1983.

POUR TOUT RENSEIGNEMENT CONCERNANT LES REPERES ET BORNES ALTIMÉTRIQUES, S'ADRESSER AUX LEVÉS GÉODÉSQUES, DIRECTION DES LEVES ET DE LA CARTOGRAPHIE, OTTAWA.

ESTABLISHED BY THE DIRECTION DES LEVES ET DE LA CARTOGRAPHIE, MINISTÈRE DE L'ÉNERGIE, DES MINES ET DES RESSOURCES, OTTAWA, PUBLIÉE EN 1983.

