

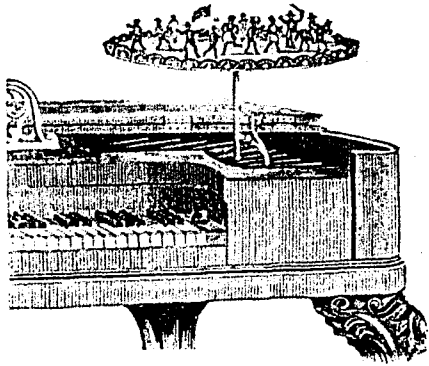
NEW YORK AND BOSTON PIANO-FORTE COMPANY.

THOMAS A. HAINES, Manager.

Christmas and New Year's Greeting TO THE PUBLIC OF MONTREAL.


432, NOTRE DAME STREET, 432.

TERPSICHOEAN ATTACHMENT FOR PIANOS.



BEARS COATS, & SO. FIGURES SOLD SEPARATELY.

Pianos, Organs, &c., sold at the old prices during the Holidays.




SOLE AGENTS FOR THE DOMINION OF HALLET, DAVIS & CO'S PIANOS, BOSTON, MASS. HUMMING BIRD, PARLOR GEM, AND ORGANS FROM \$50 UPWARDS

All parties buying PIANOS will have them at the old price till the close of the Holidays. Afterwards a new price will take place. Terms liberal, and every effort made to meet the views of purchasers, by paying in instalments.

THOMAS A. HAINES, Manager ST. LAWRENCE CIGAR STORE

NO. 313 St. James St. NO. 133 St. James St.



(Opposite the Post Office.)

NOVELTIES FOR THE HOLIDAYS. HALL MALL PIPES, MEERSCHAUMS. New Designs. G. B. D. Briars, with Serows, Silver Mounted, &c. Next door to Medical Hall.


TO LET.

A LARGE AND AIRY OFFICE ON PLACE D'ARMES HILL, with Gas Fixtures, Heating Apparatus, and Fire-Proof Vaults... suitable for a Banking House or an Insurance.

BEARINE FOR THE HAIR,

Prepared from Pure Bear's Ghee; it makes the Hair Soft, Pliant and Glossy, and is delightful to use. Price 50 Cents.

POST OFFICE GAZETTEER, for the Dominion of Canada. Published by John Lovell, Montreal. Compiled by William White Secretary of the General Post Office, Ottawa.



ALLAN LINE.

Under contract with the Government of Canada for the Conveyance of

Canadian & United States Mails 1872-3.—Winter Arrangements.—1872-3.

Passengers booked to Londonderry and Liverpool.

This Company's Lines are composed of the under-noted First-class, Full-powered, Clyde-built, Double-Engine, Iron Steamships:

Table listing vessels, tonnage, and commanders for the Allan Line, including Sardinian, Canadian, Acadian, etc.

THE STEAMERS OF THE LIVERPOOL MAIL LINE.

(Sailing from Liverpool every THURSDAY, and from Portland every SATURDAY, calling at Lough Foyle to receive on board land Mails and Passengers to and from Ireland and Scotland, are intended to be despatched from Portland.)

Rates of Passage from Portland: Cabin \$70 to \$80, Steerage \$25.

The steamers of the Glasgow Line are intended to sail between the Clyde and Portland at intervals during season of winter navigation.

Rates of passage from Portland: Cabin \$50, Intermediate 40, Steerage 24.

An experienced Surgeon carried on each vessel. Berths not secured until paid for. For Freight, or other particulars, apply to

J. W. A. ALLAN, Corner of Youville and Common Streets, Montreal.

THE NEW CANADIAN WEEKLY.



THE BEST AND CHEAPEST PAPER IN AMERICA.

16 pages WEEKLY for \$2 00 per annum.

'THE FAVORITE' PLAN.—We have planned out a paper which gives more reading for less money than any paper in America. We propose to furnish a better, fuller, more interesting, more carefully edited paper, at \$2 per annum, than any imported paper which costs you \$4 00.

'THE FAVORITE' SHAPE.—The elegant 16-page quarto form we have adopted, while more convenient for reading in sheets, is also better adapted for binding, and contains fifty per cent more reading matter than the unwieldy 8-page format heretofore in vogue.

ONLY TWO DOLLARS.

'THE FAVORITE' ISSUE.—'THE FAVORITE' will be issued: 1. In weekly numbers of 16 pages, at 5 cents. 2. In monthly parts of 64 or 80 pages, in a handsome cover, at 20 cents.

'THE FAVORITE' MATH.—Canada for the Canadians—whether by birth or adoption. Let us help each other, if we aspire to be a Nation. 'THE FAVORITE' is a genuine Canadian enterprise—Canadian in its conception, its plan, its execution.—Written, edited, printed by Canadians on Canadian paper, with Canadian type.

GIVE US YOUR SUPPORT. Club terms and sample numbers mailed free on application.

Great cash inducements to clubbers. 'THE FAVORITE' is sold by all News-dealers and on all Railway trains.

The CANADIAN ILLUSTRATED NEWS, and THE FAVORITE will be sent to one address for one year for \$5.00.

ADDRESS, GEO. E. DESBARATS, Publisher of THE FAVORITE, the Canadian Illustrated News, L'Union Publique and L'Etendard National. No. 1, Place d'Armes Hill, and 319 St. Antoine St., MONTREAL.

TRAVELLERS' DIRECTORY.

We can confidently recommend all the Hotels mentioned in the following List.

NEW YORK. THE GILSEY HOUSE, on the European plan, corner Broadway and 29th Streets. BRADLEY, GARDNER & CO., Proprietors.

CALT, ONT. COMMERCIAL HOTEL. HENDERSON DIXON, Proprietor.

OTTAWA. THE RUSSELL HOUSE. JAMES GOVIN.

PORT ELGIN. NORTH AMERICAN HOTEL. WM. ALLEN, Proprietor.

QUEBEC. THE CLARENDON. WILLIS RUSSELL & SON.

ST. JOHN, N. B. VICTORIA HOTEL. B. T. CROGGS.

TEESWATER, ONT. KENT HOUSE. J. E. KESNEY, Proprietor.

TORONTO. THE ROSSIN HOUSE. G. P. SHEARS, Lessee and Manager. THE QUEEN'S HOTEL. CAPT. THOS. DICK.

WALKERTON, ONT. HARTLEY'S HOTEL. MRS. E. HARTLEY, Proprietor.

PHOTOGRAPHER.

B. MURRAY, PHOTOGRAPHER, BROCKVILLE, ONT., has refitted his rooms and is now prepared to take all kinds of Photographs. Studio—Opposite Victoria Hall, Main Street.

PROSPECTUS OF A

NEW, GENERAL, AND DETAIL MAP OF THE WHOLE DOMINION OF CANADA, FROM NEWFOUNDLAND TO VANCOUVER ISLAND, WITH THE Northern and Western States.

J. JOHNSTON, C.E., MONTREAL. TO BE PUBLISHED IN THE EARLY PART OF 1878 BY GEO. E. DESBARATS.

Size of Map, about 21 1/2 x 31 1/2. Extending (East and West) from Newfoundland to Manitoba and (North and South) from Hudson's Bay to the Gulf of Mexico. The map is drawn on a scale of 1 inch to the mile, and compiled from the latest and most accurate observations, Official Surveys, and Records of the Department of Crown Lands, as well as from County Maps, Local and Railway Surveys. From Manitoba to Vancouver Island will be delineated on a scale of 2 1/2 miles to the inch. The map is arranged in a double sheet, the upper sheet covering the Upper and Lower Canada, New Brunswick, and Nova Scotia, being in each case a separate sheet, and showing accurately all bona fide surveys. The Great N.W. Territory and British Columbia, where comparatively little has been done in the way of survey, on a smaller scale answers every purpose. The whole map is thus kept in one of the dimensions best adapted for general purposes.

The following are some of the most important details which have been included with great care: (1) the extent of the various Provinces, Recent Explorations, and Surveys in the N.W. Territory; (2) New Boundary Lines; (3) Electoral Districts and Divisions; (4) New Townships and Mining Locations; (5) all New Railways; (6) Canals and Colonization Roads; (7) the "Free Grant Lands" and New Settlements; (8) Elevations of the Indian Waters and of mountainous regions above the sea, marked in feet, and the correct bearings and all prominent topographical features.

In connection with the General and Detail Map, there will be two SUPPLEMENTARY OR COMMERCIAL MAPS exhibiting the relative geographical position of the Dominion and other countries, showing the great Routes of Travel, both by Land and Water; the shortest lines of communication; Telegraphic Lines in operation and project at distances, &c., &c., with much other new and valuable information.

The proposed route for the Canadian Pacific Railway, with its connections East and West, with accompanying Profile, will be accurately laid down from data supplied by the Government Engineer, also, the Route of the Northern Pacific Railway (United States), of which a correct plan of the actual location, specially prepared for this Map, has been sent to Mr. Johnston by the Chief Engineer.

ALL ADDITIONS AND CORRECTIONS WILL BE MADE TO DATE OF PUBLICATION.

Mr. Johnston has been engaged on the compilation and drawing, unremunerated, for a period of nearly four years. Neither labor nor expense has been economized in the endeavor to give for this great Geographical and Topographical work the merit of being the STANDARD MAP OF CANADA for many years to come.

The manuscript has been submitted to the following eminent authorities, receiving their unqualified approval and recommendation: ANDREW RUSSELL, Esq., Geographer to the Dominion Government.

LIEUT.-COL. DENNIS, Surveyor-General. THOS. DEVINE, Esq., F.R.G.S., Surveyor-in-Chief, Ontario. SANDFORD FLEMING, Esq., Government Engineer-in-Chief.

The Map will be coloured in Counties, Districts, and Provinces, mounted on cloth, varnished, set on rollers, and finished in the best style. Delivered to Agents and Subscribers complete in every particular, and ready to hang up.

Intending subscribers will please send in their names as early as possible. Parties at a distance will receive their Maps free of any charge beyond the price of subscription.

PRICE TO SUBSCRIBERS, \$10 Per Copy. NON-SUBSCRIBERS, 15 Per Copy.

General Agents throughout the Provinces will find it to their advantage to make early application for the sale of this Map, either to GEORGE E. DESBARATS, Esq., Publisher, 319 St. Antoine Street, or to J. JOHNSTON, C.E., 39 Notre Dame Street, Montreal.