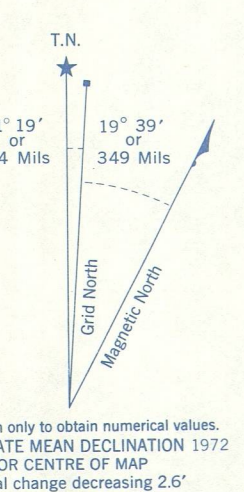

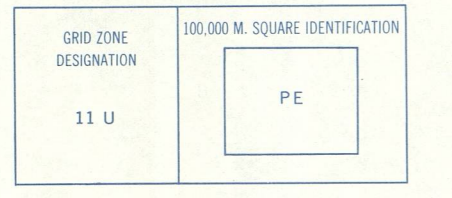


Refer to this map as: 82 G/3 EDITION 2 MCE SERIES A 721



ONE THOUSAND METRE UNIVERSAL TRANSVERSE MERCATOR GRID ZONE 11




EXAMPLE OF METHOD USED TO GIVE A REFERENCE TO NEAREST 100 METRES... REFERENCE POINT CHURCH (see above) EASTING: Road number on grid line immediately to left of point... NORTHING: Road number on grid line immediately below point...

Produced by the SURVEYS AND MAPPING BRANCH, DEPARTMENT OF ENERGY, MINES AND TECHNICAL SERVICES... Copyright Reserved 1973

Legend table with symbols for roads, railways, and other features. Includes French and English descriptions for various symbols like paved roads, gravel roads, and railways.

LAKE KOOCANUSA KOOTENAY LAND DISTRICT BRITISH COLUMBIA Scale 1:50,000 Echelle



This Provisional Map is equivalent to a standard map in accuracy of content. Some names on this map are not yet official. Corrections or additions are invited by the Survey and Mapping Branch.

Cette carte provisoire équivaut à une carte régulière de même précision de contenu. Certains noms inscrits sur cette carte ne sont pas encore officiels. La Direction des Travaux et de la Cartographie saurait gré au public de lui signaler corrections et additions.

Établie par la DIRECTION DES LEVÉS ET DE LA CARTOGRAPHIE, MINISTÈRE DE L'ÉNERGIE, DES MINES ET DES RESSOURCES... © Canada 1973, tous droits réservés

SUPERSEDED EDITION