PROVISIONAL MAP
95 J/11

CANADA

1:50,000

EDITION 2

CARTE PROVISOIRE
95 J/11

Joins 95J/14

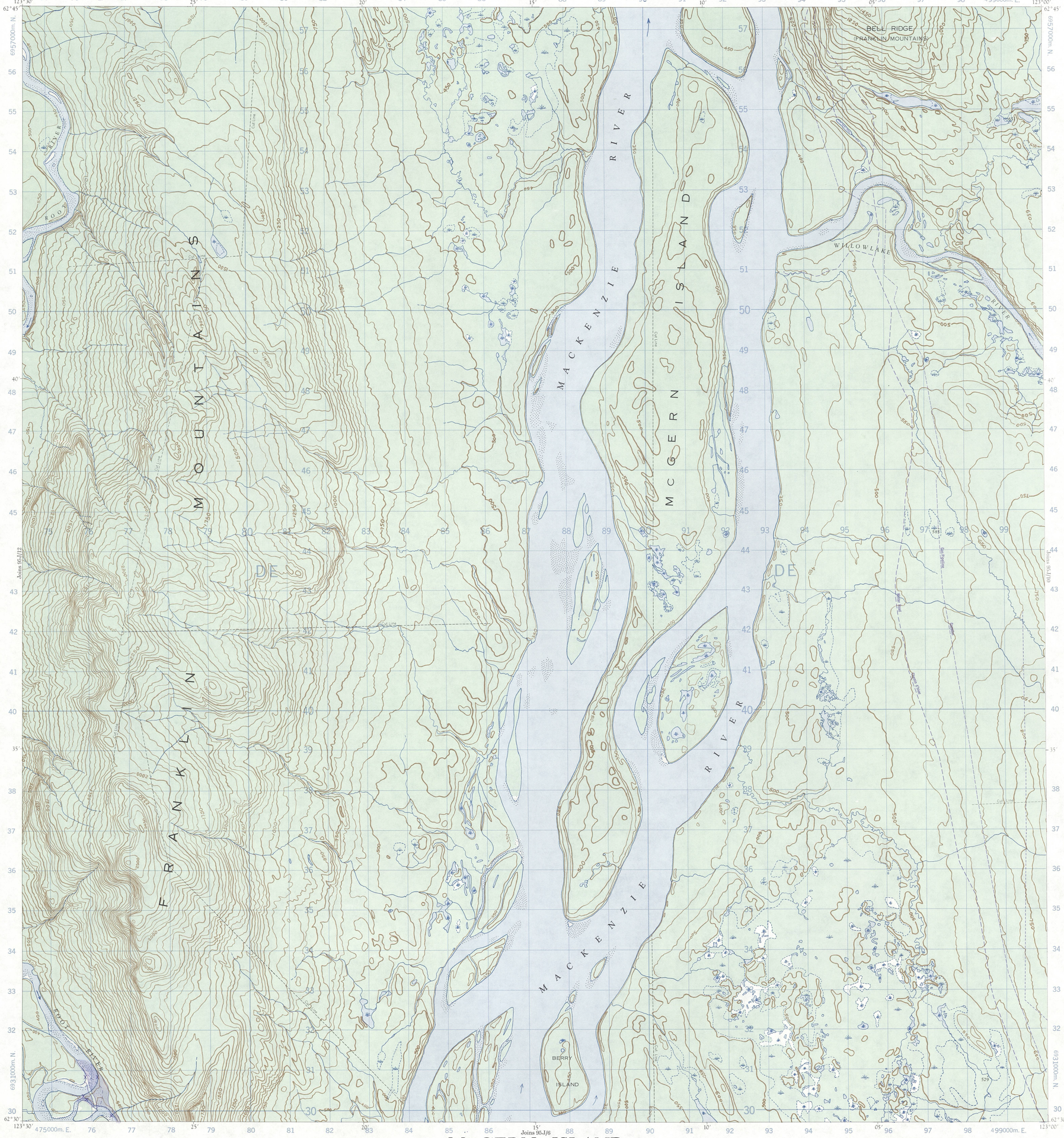

Refer to this map as: 95J/11 EDITION 2 SERIES A 733

2 MCE

CONVERSION SCALE FOR ELEVATIONS

Feet 1000 900 800 700 600 500 400 300 200 100 0
Metres 300 250 200 150 100 50 0

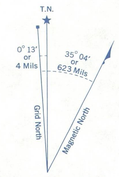

Use diagram only to obtain numerical values.
APPROXIMATE MEAN DECLINATION 1967
FOR CENTRE OF MAP
Annual change decreasing 6.6'

ONE THOUSAND METRE
UNIVERSAL TRANSVERSE MERCATOR GRID

GRID ZONE DESIGNATION	100,000 M. SQUARE IDENTIFICATION
10 V	D E

EXAMPLE OF METHOD USED
TO GIVE A REFERENCE TO NEAREST 100 METRES
THE FOLLOWING GRID REFERENCE IS A SAMPLE ONLY AND DOES NOT REFER TO A POINT ON THIS MAP

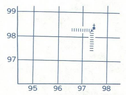

REFERENCE POINT	CHURCH (as above)
EASTING: Read number on grid line immediately to left of point	97
Estimate tenths of a square from this line eastward to point	5
	975
NORTHING: Read number on grid line immediately below point	98
Estimate tenths of a square from this line northward to point	4
	984

EXAMPLE: MILITARY GRID REFERENCE 975984

Nearest similar grid reference 100,000 metres (about 63 miles)

ZONE 10

Produced, 1966, by the SURVEYS AND MAPPING BRANCH, DEPARTMENT OF ENERGY, MINES AND RESOURCES, from aerial photographs taken in 1961 and 1963. Field surveys 1953 and 1963. Printed 1968.

Copies may be obtained from the Map Distribution Office, Department of Energy, Mines and Resources, Ottawa.

© 1990. HER MAJESTY THE QUEEN IN RIGHT OF CANADA. DEPARTMENT OF ENERGY, MINES AND RESOURCES.

INTERIM CORRECTIONS 1986.

ROADS:- *ROUTES*

hard surface - *pavée*
loose surface - *de gravier*
2 lanes or more - *2 voies ou plus*
less than 2 lanes - *moins de 2 voies*
dry weather - *temps sec*
cart track - *de terre*
trail - *sentier*

McGERN ISLAND

DISTRICT OF MACKENZIE
NORTHWEST TERRITORIES

SCALE 1:50,000 ÉCHELLE

Miles 1 0 1 2 3 Miles
Metres 1000 500 0 1000 2000 3000 4000 Mètres
Yards 1000 500 0 1000 2000 3000 4000 Verges

CONTOUR INTERVAL 50 FEET
Elevations in Feet above Mean Sea Level
North American Datum 1927
Transverse Mercator Projection

Some names on this map are not yet official. Corrections or additions are invited by the Surveys and Mapping Branch.

This Provisional Map is equivalent to a standard map in accuracy of content.

ÉQUIDISTANCE DES COURBES 50 PIEDS
Élévations en pieds au-dessus du niveau moyen de la mer
Niveau de référence nord-américain 1927
Projection transverse de Mercator

Certains noms inscrits sur cette carte ne sont pas encore officiels. La Direction des levés et de la cartographie saurait gré au public de lui signaler corrections et additions.

Cette carte provisoire est l'équivalente d'une carte régulière au point de vue précision de l'information.

Établie en 1966, par la DIRECTION DES LEVÉS ET DE LA CARTOGRAPHIE, MINISTÈRE DE L'ÉNERGIE, DES MINES ET DES RESSOURCES, d'après des photographies aériennes prises en 1961 et 1963. Levés sur le terrain en 1953 et 1963. Imprimée en 1968.

Ces cartes sont en vente au Bureau de distribution des cartes, ministère de l'Énergie, des Mines et des Ressources, Ottawa.

© 1990. SA MAJESTÉ LA REINE DU CHEF DU CANADA, MINISTÈRE DE L'ÉNERGIE, DES MINES ET DES RESSOURCES.

CORRECTIONS PROVISOIRES 1986.

MAR 5 1990
95J/11
EDITION 2