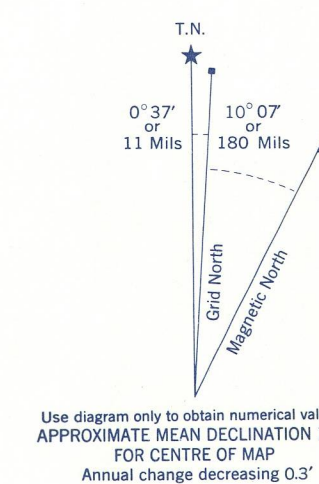




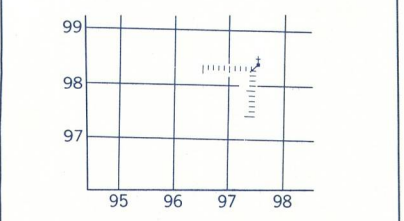
Refer to this map as: 63-O/16 EDITION 1 M.C.E. SERIES A 743



ONE THOUSAND METRE
UNIVERSAL TRANSVERSE MERCATOR GRID
ZONE 14




EXAMPLE OF METHOD USED TO GIVE A REFERENCE TO NEAREST 100 METRES



REFERENCE POINT	CHURCH (see above)
EASTING: Read number on grid line immediately east of point. Estimate tenths of a square from this line north to point.	97 5 975
NORTHING: Read number on grid line immediately below point. Estimate tenths of a square from this line west to point.	98 4 984
EXAMPLE MILITARY GRID REFERENCE: 975084	
Nearest similar grid reference 100,000 metres (about 62 miles)	

O DEI RIVER
MANITOBA

WEST OF PRINCIPAL MERIDIAN - OUEST DU MERIDIEN PRINCIPAL
Scale 1:50,000 Echelle



Produced 1969, by the SURVEYS AND MAPPING BRANCH, DEPARTMENT OF ENERGY, MINES AND TECHNICAL SERVICES, from aerial photographs taken in 1955. Field Surveys 1962. Photo 1712.

Some names on this map are not official. Corrections or additions are invited by the Survey and Mapping Branch.

This Provisional Map is equivalent to a standard map in accuracy of content.


Cette carte provisoire équivaut à une carte régulière au point de vue de la précision de son contenu.

Some names on this map are not official. Corrections or additions are invited by the Survey and Mapping Branch.

Certains noms inscrits sur cette carte ne sont pas officiels. La Direction des cartes et de la cartographie saurait qu'il ne publie de lui signaler corrections et additions.

Échelle en 1969, par la DIRECTION DES LEVÉS ET DE LA CARTOGRAPHIE, MINISTÈRE DE L'ÉNERGIE, DES MINES ET DES RESSOURCES, à partir de photographies aériennes prises en 1955. Levés sur le terrain en 1962. Imprimé en 1971.

Ces cartes sont en vente au Bureau des Cartes du Canada, Ministère de l'Énergie, des Mines et des Ressources, Ottawa, ou chez le vendeur le plus près.



63-O/16 EDITION 1
SUPERSEDED EDITION