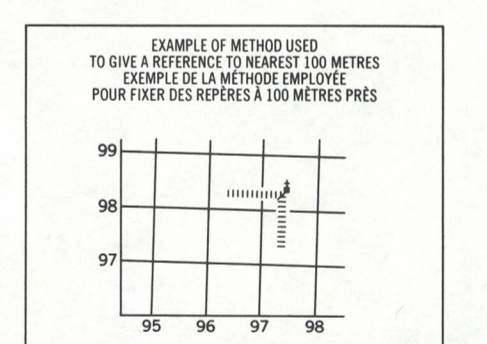
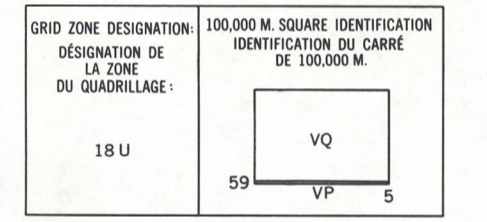
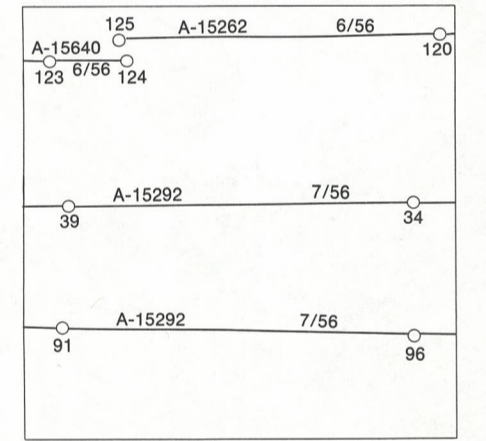


LEGEND - LÉGENDE

Legend table with two columns: English and French descriptions of symbols for roads, landmarks, boundaries, drainage, and relief features.

PHOTOGRAPHY PHOTOGRAPHIE

COMPILED RESTITUTION


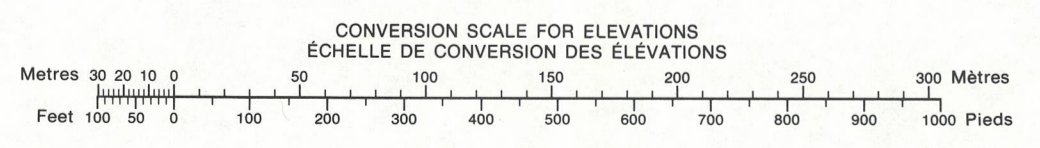


REFERENCE POINT: CHURCH - EGLISE. EASTING: Read number on grid line immediately to left of point. LONGITUDE: Note the chiffre de la ligne de quadrillage immédiatement à gauche du repère. NORTHING: Read number on grid line immediately below point. LATITUDE: Note the chiffre de la ligne de quadrillage immédiatement en-dessous du repère.


Grid reference table with columns for Easting (33 G/12, 33 G/11, 33 G/10, 33 G/5, 33 G/6, 33 G/7, 33 G/4, 33 G/3, 33 G/2) and Northing (02, 03, 04, 05).

ONE THOUSAND METRE UNIVERSAL TRANSVERSE MERCATOR GRID ZONE 18 QUADRILLAGE DE MILLE MÈTRES UNIVERSEL TRANSVERSE DE MERCATOR

The 1973 MAGNETIC BEARING is 21°09' (378 mils) WEST OF GRID NORTH. Le REPERE MAGNÉTIQUE en 1973 est à 21°09' (378 mils) OUEST DU NORD DU QUADRILLAGE.



LAC CHABRILLAN QUEBEC



PRODUCED BY SURVEYS AND MAPPING BRANCH, DEPARTMENT OF ENERGY, MINES AND RESOURCES, OTTAWA, 1973.

COPIES MAY BE OBTAINED FROM THE MAP DISTRIBUTION OFFICE, DEPARTMENT OF ENERGY, MINES AND RESOURCES, OTTAWA.

DES CARTES SONT EN VENTE AU BUREAU DE DISTRIBUTION DES CARTES, MINISTÈRE DE L'ÉNERGIE, DES MINES ET DES RESSOURCES, OTTAWA.

ÉTABLI PAR LA DIRECTION DES LÈVÉS ET DE LA CARTOGRAPHIE, MINISTÈRE DE L'ÉNERGIE, DES MINES ET DES RESSOURCES, OTTAWA, EN 1973.