

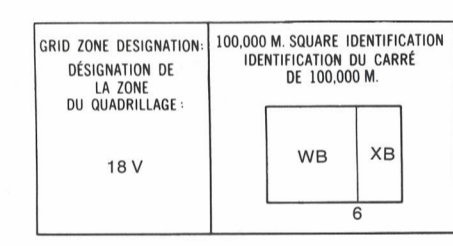


LEGEND - LÉGENDE. A detailed legend listing symbols for various features such as roads, railways, bridges, and terrain types, with corresponding French and English descriptions.

PHOTOGRAPHY PHOTOGRAPHIE. A table showing grid coordinates for photography compilation and restitution, including grid numbers like A-14891 and A-14892.

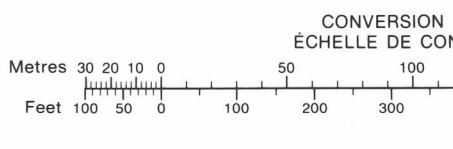


REFERENCE POINT CHURCH - ÉGLISE (as absent or absent). EASTING: Road number on grid line immediately to left of point. LONGITUDE EST: Nœud au centre de la ligne du quadrillage immédiatement à gauche du point. Estimate tenths of a square from this line eastward to point. Estimer le nombre de dixièmes du carré entre cette ligne et le repère en direction est.

ONE THOUSAND METRE UNIVERSAL TRANSVERSE MERCATOR GRID ZONE 18 QUADRILLAGE DE MILLE MÈTRES UNIVERSAL TRANSVERSE DE MERCATOR

Table of grid coordinates: 35 A/5, 35 A/6, 35 A/7, 35 A/4, 35 A/3, 35 A/2, 34 P/13, 34 P/14, 34 P/15.

The 1979 MAGNETIC BEARING is 34°50' (819 min) WEST OF GRID NORTH. ANNUAL CHANGE DECREASES 13.4". GRID NORTH is 1°11' (27 min) EAST OF TRUE NORTH for centre of map.



PRODUCED BY THE SURVEYS AND MAPPING BRANCH, DEPARTMENT OF ENERGY, MINES AND RESOURCES, OTTAWA 1979. INFORMATION CURRENT AS OF 1968. COPIES MAY BE OBTAINED FROM THE CANADA MAP OFFICE, DEPARTMENT OF ENERGY, MINES AND RESOURCES, OTTAWA, ON. YOUR REQUEST MAP ORDER.

LAC ARNAITUUVIK TERRITOIRE DU NOUVEAU-QUÉBEC QUÉBEC. Scale 1:50,000 Échelle. ELEVATIONS IN METRES ABOVE MEAN SEA LEVEL. CONTOUR INTERVAL: 10 METRES.

ELEVATIONS IN METRES AU-DESSUS DU NIVEAU MOYEN DE LA MER. ÉQUIDISTANCE DES COURBES: 10 MÈTRES. ÉTABLI PAR LA DIRECTION DES LÈVES ET DE LA CARTOGRAPHIE, MINISTÈRE DE L'ÉNERGIE, DES MINES ET DES RESSOURCES, OTTAWA, EN 1979. RENSEIGNEMENTS À JOUR EN 1968.